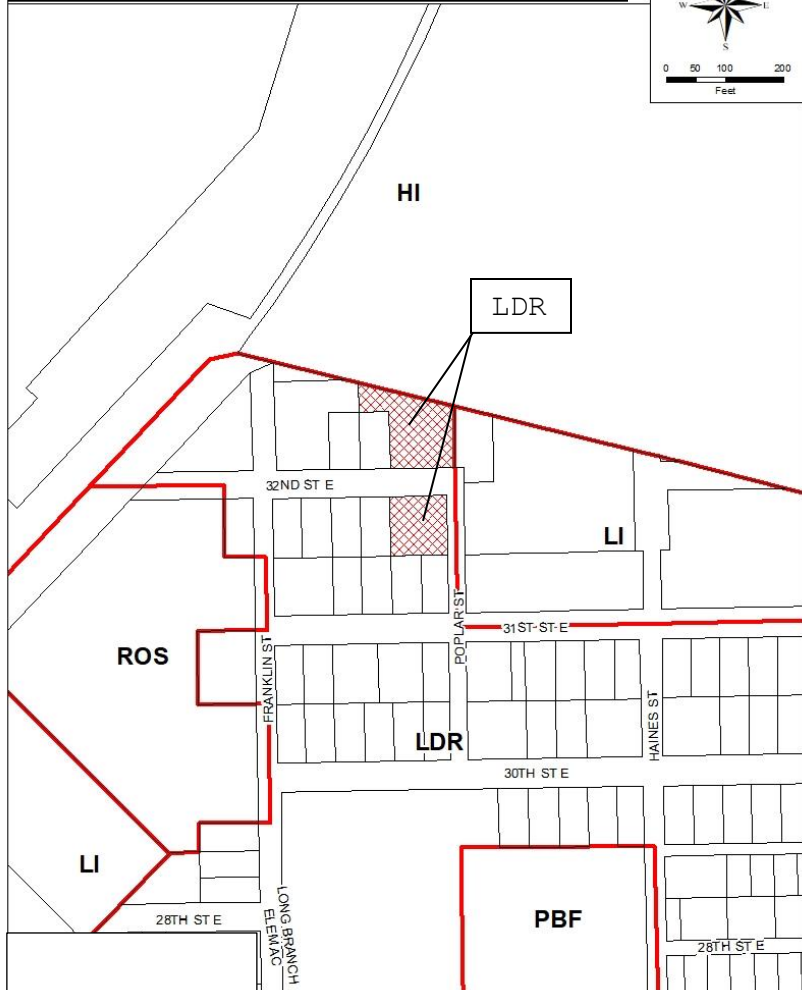
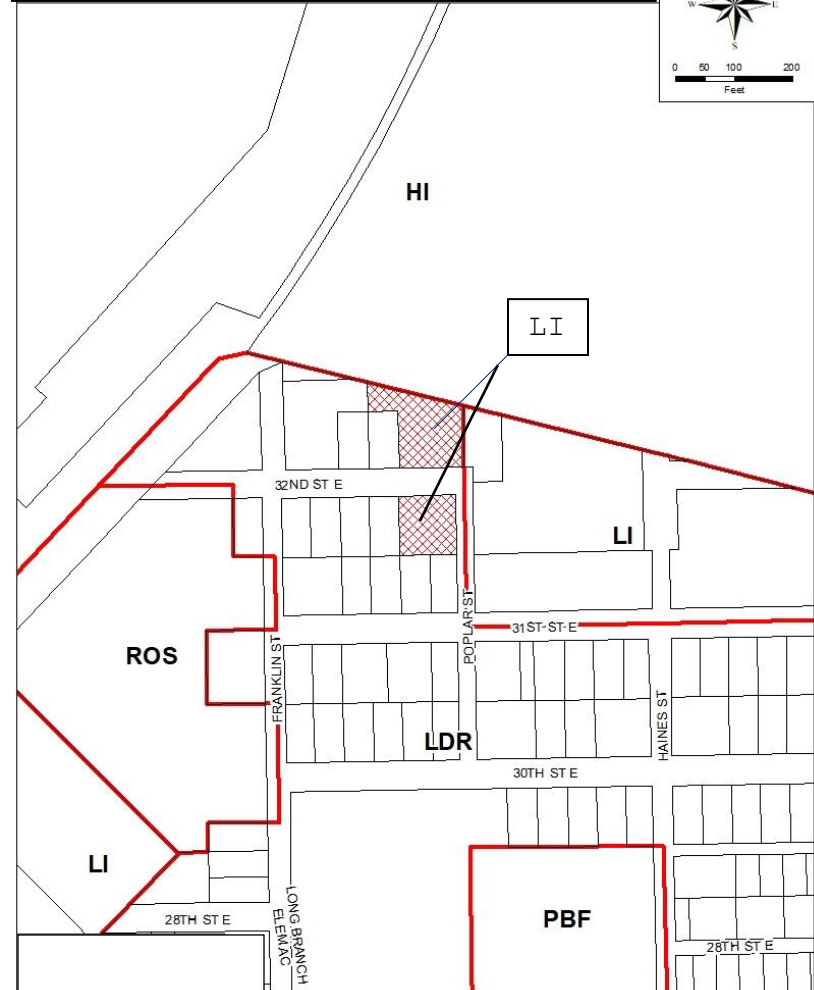



Pre-Adoption of L-5561-21C Land Use Map



Post-Adoption of L-5561-21C Land Use Map



Request for Small Scale Land Use Amendment to Future Land Use Map Series



From: Low Density Residential (LDR)

To: Light Industrial (LI)

Planning District: 1

Identification Number: L-5561-21C

Council District: 7

Exhibit 2 (Page 1 of 1)