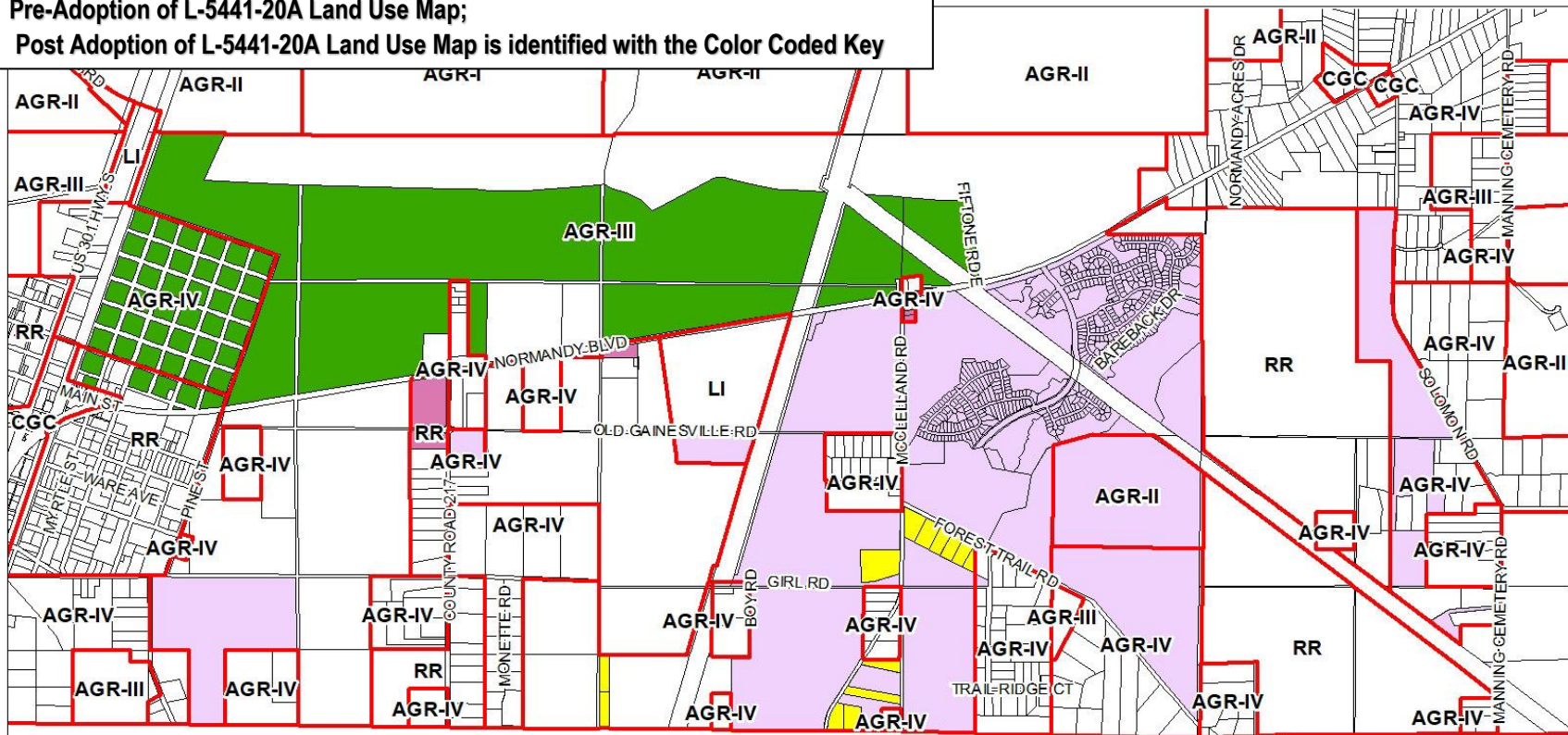






Pre-Adoption of L-5441-20A Land Use Map;  
 Post Adoption of L-5441-20A Land Use Map is identified with the Color Coded Key



Proposed Land Use Key	
	TO CSV
	TO AGR-IV
	TO CGC
	TO RR

L-5441-20A

**Request for Large Scale Land Use Amendment to Future Land Use Map Series**



**From: Agriculture-II (AGR-II), Agriculture-III (AGR-III), Agriculture-IV (AGR-IV), Rural Residential (RR) and Light Industrial (LI)**  
**To: Agriculture-IV (AGR-IV), Rural Residential (RR), Community/General Commercial (CGC) and Conservation (CSV)**

<b>Planning District: 4</b>	<b>Identification Number: L-5441-20A</b>
<b>Council District: 12</b>	<b>Exhibit 2 (Page 1 of 1)</b>