

**AGREEMENT  
BETWEEN  
THE CITY OF JACKSONVILLE  
AND  
THE TRINITY BAPTIST CHURCH OF JACKSONVILLE, INC.**

**THIS AGREEMENT** (the “Agreement”) is made and entered into as of the \_\_\_\_ day of \_\_\_\_\_, 2021 (the “Effective Date”) by and between the **CITY OF JACKSONVILLE**, a consolidated municipal and county government under the laws of the State of Florida (“City”) and **THE TRINITY BAPTIST CHURCH OF JACKSONVILLE, INC.**, a Florida not for profit corporation located at 800 Hammond Boulevard, Jacksonville, Florida 32221 (“Trinity”).

**WHEREAS**, the Florida Department of Transportation (“FDOT”) constructed interchange improvements at Interstate 10 and Hammond Boulevard (the “Improvements”); and

**WHEREAS**, in conjunction with the Improvements and with the support and assistance of FDOT, the City is planning, designing, engineering, and constructing a fence along a portion of Hammond Boulevard and Ramona Boulevard (the “Project”) adjacent to the Improvements and in close proximity to Trinity’s property; and

**WHEREAS**, Trinity will benefit from the Project and has agreed to help facilitate prompt completion of the Project by providing a financial contribution to the Project via payment to the City; now therefore

**IN CONSIDERATION** of the mutual covenants contained below and for other good and valuable consideration acknowledged by the parties to be sufficient, City and Trinity agree as follows:

1. **Recitals.** The recitals set forth above are true and correct and are incorporated herein by this reference.

2. **City’s Obligations.** City agrees to construct the Project adjacent to the Improvements, as depicted in **Exhibit A**, and to expend the funds received from Trinity only for the Project. City shall have the sole authority and responsibility for the planning, design, engineering, and construction of the Project. City acknowledges that any costs necessary to complete the Project that exceed the amount provided by Trinity, as detailed in Section 3, shall be paid for by the City or FDOT pursuant to a separate agreement. Notwithstanding the above, if the Improvements are not completed by FDOT, then any obligations of the City under this Agreement shall be discharged without liability, except that any portion of the funding that is disbursed by Trinity but not used as set forth in this Agreement will be returned to Trinity.

3. **Trinity’s Obligations.** Trinity agrees to provide funding for the Project in the amount of FIFTY THOUSAND AND 00/00 DOLLARS (\$50,000.00), which shall be paid to City as a lump sum on the Effective Date of this Agreement. This funding is not refundable unless it

is not actually expended on the Project. Following completion of the Project, City shall issue a revocable permit to Trinity allowing it to own, operate, and maintain the fence in perpetuity.

**4. Term.** The term of this Agreement shall commence on the Effective Date and shall continue through completion of the Project. City's performance and any related obligations to pay, if any, under the provisions of this Agreement are subject to appropriation by the City Council of the City of Jacksonville. Nothing in this Agreement shall be construed as providing Trinity or any third party with a cause of action against City for failure to obtain or make an appropriation for the Project.

**5. Notices.** All notices under this Agreement shall be in writing and shall be effective upon receipt or rejection if delivered by certified mail, return receipt requested, or by other recognized delivery service with receipt to the following:

As to City:

City of Jacksonville  
Department of Public Works  
214 N. Hogan Street, 10<sup>th</sup> Floor  
Jacksonville, Florida 32202  
Attn: \_\_\_\_\_

As to Trinity:

The Trinity Baptist Church of Jacksonville, Inc.  
800 Hammond Boulevard  
Jacksonville, Florida 32221  
Attn: \_\_\_\_\_

**6. Authority.** Trinity represents and warrants to City that Trinity has full right and authority to execute and perform its obligations under this Agreement, and that the person(s) signing this Agreement are duly authorized to execute this Agreement on Trinity's behalf without further consent or approval by anyone. Trinity shall deliver to City promptly upon request all documents reasonably requested by City to evidence such authority.

**7. Entire Agreement.** This Agreement constitutes the entire agreement between the parties hereto. No statement, representation, writing, understanding, agreement, course of action, or course of conduct made by either party or any representative of either party which is not expressed herein shall be binding. Trinity acknowledges that it is entering into this Agreement for its own purposes and not for the benefit of any third party.

**8. Amendments.** All changes to, additions to, modifications of, or amendments to this Agreement or any of the terms, provisions, and conditions hereof shall be binding only when in writing and signed by the authorized officer, agent, or representative of each of the parties to this Agreement.

**9. Counterparts.** This Agreement and all amendments hereto may be executed in several counterparts, each of which shall be deemed an original, and all of such counterparts together shall constitute one and the same instrument. This Agreement may be delivered by facsimile or by email transmittal of a PDF image, and such facsimile or PDF counterparts shall be valid and binding on City and Trinity with the same effect as if original signatures had been exchanged.

**10. Limitations of Government Liability.** Nothing in this Agreement shall be deemed a waiver of immunity or limits of liability of the City beyond any statutory limited waiver of immunity or limits which may have been adopted by the Florida Legislature in Florida Statute 768.28 or other statutes as amended from time to time, and nothing in this Agreement shall inure to the benefit of any third party for the purpose of allowing any claim that would otherwise be barred under the Doctrine of Sovereign Immunity or by operation of law.

**[Remainder of page left blank intentionally. Signature page follows immediately.]**

**IN WITNESS WHEREOF**, the Parties have executed this Agreement as of the Effective Date.

**WITNESS:**

**TRINITY BAPTIST CHURCH  
OF JACKSONVILLE, INC.**

\_\_\_\_\_

By: \_\_\_\_\_

\_\_\_\_\_  
(Printed Name of Witness)

\_\_\_\_\_  
(Printed Name of Signer)

\_\_\_\_\_  
Title

**ATTEST:**

**CITY OF JACKSONVILLE**

By: \_\_\_\_\_

James R. McCain, Jr.  
Corporation Secretary

By: \_\_\_\_\_

Lenny Curry  
Mayor

Form Approved:

\_\_\_\_\_  
Office of General Counsel

**Exhibit A**

# PLAN APPROVAL

Date: \_\_\_\_\_  
 Date: \_\_\_\_\_  
 Development Services Division (DS/D)

Plan approval is valid for five years after the initial approval date. Revisions made after the initial approval date do not extend this five-year time frame.

PLAN APPROVAL IS SUBJECT TO THE FOLLOWING NOTES AND CONDITIONS:

## GENERAL PROJECT INFORMATION

<b>GENERAL</b>	City Development Number: 0115
	City Approval Number: 16111.1
	Property Appraiser Number (RE #): 155232000
	Zoning Designation: RM
	Zoning Application(s) (if any): N/A
	PLUD Ordinance Number: N/A
	FRM - Community - Panel: N/A
	Flood Zone (Show in Plans): X (B/NOR AE)
	Water Flood Elev. (Show in Plans): N/A
	JE A Availability Number: N/A
<b>SUBDIVISION</b>	Subdivision (9117) Dist Provider#: N/A
	City or Private Road: N/A
	Public or Private Road: N/A
<b>NON-SUBDIVISION</b>	Classification System (MUCS): North American Industry Classification System (NAICS)
	Impervious Area (Sq. Ft.):

FISCAL YEAR	21
SHEET NO.	1

# HAMMOND BLVD. / RAMONA BLVD. FENCE HAMMOND BLVD. TO RAMONA BLVD. AT I-10 IMPROVEMENTS AT MARIBETTA



DUVAL COUNTY, FLORIDA  
 BID NO. CF-0000-00

## ROADWAY PLANS



## COMPONENTS OF CONTRACT PLANS SET ROADWAY PLANS



VICINITY MAP

## INDEX OF ROADWAY PLANS

SHEET NO.	SHEET DESCRIPTION
1	KEY SHEET
2	PROJECT LAYOUT
3	GENERAL NOTES
4 TO 16	PLAN AND PROFILES
17	FENCE DETAIL
18	SLIDING GATE DETAILS
19 TO 31	CROSS SECTIONS

**LENNY CURRY**  
 MATOR

**JOHN PAPPAS, P.E.**  
 DIRECTOR OF PUBLIC WORKS

SHOP DRAWINGS TO BE SUBMITTED TO:  
 GEORGE W. MCGREGOR, PE  
 76 S. LAURA STREET, SUITE 1600  
 JACKSONVILLE, FL 32202

PLANS PREPARED BY:  
 HDR ENGINEERING, INC.  
 76 S. LAURA STREET, SUITE 1600  
 JACKSONVILLE, FL 32202  
 (904) 598-8900  
 VENDOR NO. F-470-680-568-006

COJ PROJECT MANAGER: KELSEY COX

## CITY OF JACKSONVILLE NOTES

**GENERAL**  
 All construction shall be performed in accordance with the approved plans and comply with all standard city policies and conditions. City approval is contingent upon any required state or federal permit approvals such as those from the Department of Transportation (FDOT) or Florida Department of Transportation (FDOT).

**UTILITY WORK**  
 Plans prepared through Development Services show and indicate utilities. Prerequisite utility company, in most cases, will be: **FLORIDA POWER AND LIGHT COMPANY**. Prerequisite utility company, in most cases, will be: **FLORIDA POWER AND LIGHT COMPANY**. Prerequisite utility company, in most cases, will be: **FLORIDA POWER AND LIGHT COMPANY**.

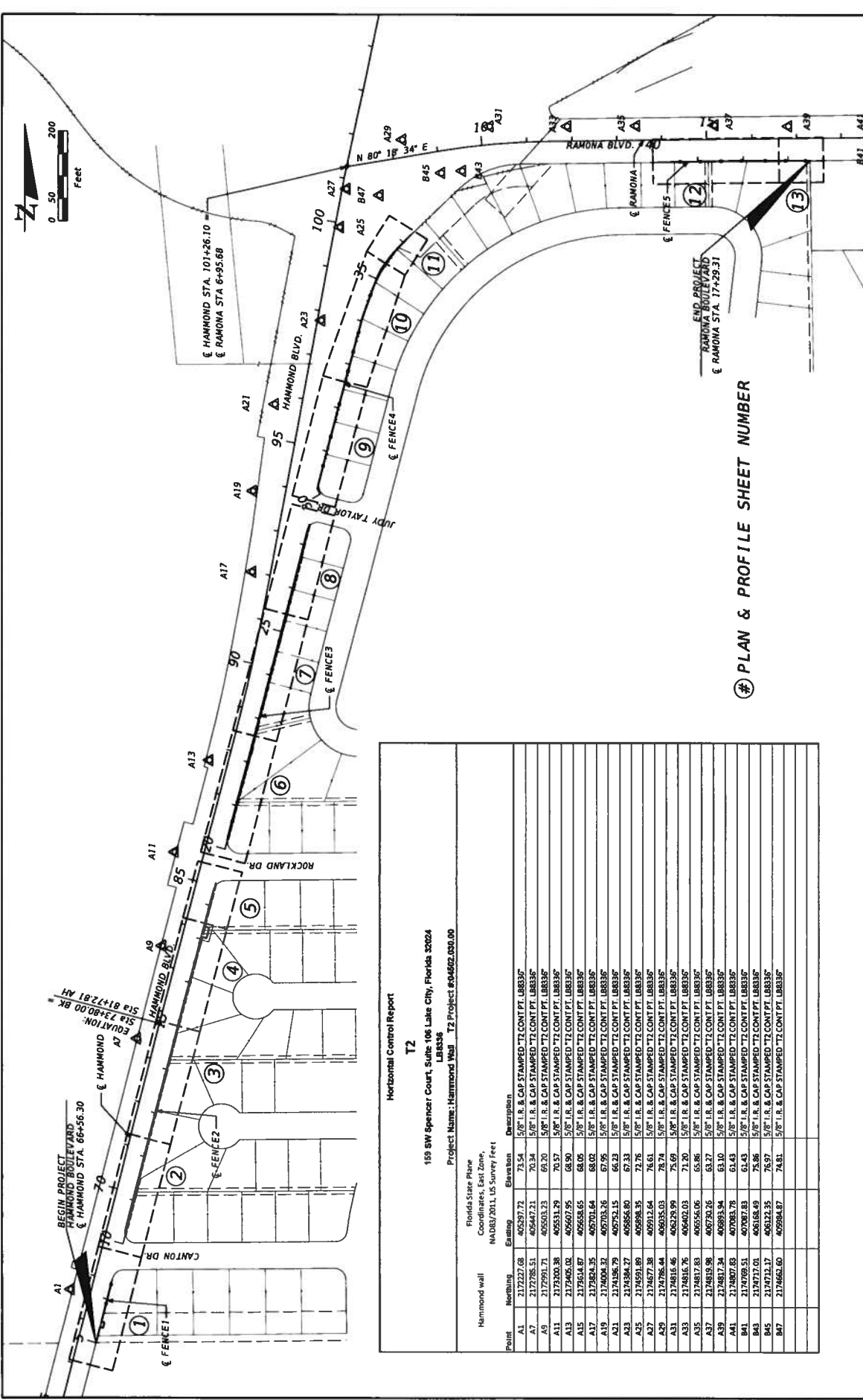
**WORK WITHIN THE RIGHT-OF-WAY**  
 CITY: Except for state subdivision infrastructure construction, all work performed within a City of Jacksonville right-of-way or easement requires a Right-of-Way Permit. The contractor performing the proposed work shall have a current Right-of-Way Permit on file with the Development Services. Right-of-Way Permit applications are processed at:

**STORMWATER**  
 All proposed work shall be performed in accordance with the approved plans and comply with all standard city policies and conditions. The contractor shall obtain all necessary permits from the Jacksonville Department of Public Works before beginning work.

**FIRE MARSHALL**  
 Plans and approved notes shall include the contractor's compliance with all applicable Florida Fire Codes. Underpinned materials and systems shall be installed, completed, and in service prior to construction work. Underpinned materials and systems shall be installed, completed, and in service prior to construction work. Underpinned materials and systems shall be installed, completed, and in service prior to construction work.

**LANDSCAPE**  
 A Site Work Permit is required for this project.

**TRAFFIC SIGNS**  
 No new signs shall be placed on the site. All signs shall be installed in accordance with the approved plans and comply with all standard city policies and conditions.



PLAN & PROFILE SHEET NUMBER

Horizontal Control Report

T2

189 SW Spencer Court, Suite 106 Lake City, Florida 32824  
 LRS&S  
 Project Name: Hammond Y'all T2 Project #04862.000.00

Florida State Plane  
 Coordinates, East Zone,  
 NAD83/2011, US Survey Feet

Point	Marking	Easting	Elevation	Description
A1	217227.08	73.54	5.97' I.R. & CAP STAMPED "T2 CONT PT. LB335"	
A7	217278.51	65.47	5.97' I.R. & CAP STAMPED "T2 CONT PT. LB335"	
A9	217290.71	69.70	5.97' I.R. & CAP STAMPED "T2 CONT PT. LB335"	
A11	217300.38	70.57	5.97' I.R. & CAP STAMPED "T2 CONT PT. LB335"	
A13	217405.02	68.90	5.97' I.R. & CAP STAMPED "T2 CONT PT. LB335"	
A15	217461.87	68.02	5.97' I.R. & CAP STAMPED "T2 CONT PT. LB335"	
A17	217494.35	67.95	5.97' I.R. & CAP STAMPED "T2 CONT PT. LB335"	
A19	217498.32	67.33	5.97' I.R. & CAP STAMPED "T2 CONT PT. LB335"	
A21	217496.79	66.23	5.97' I.R. & CAP STAMPED "T2 CONT PT. LB335"	
A23	217498.27	65.86	5.97' I.R. & CAP STAMPED "T2 CONT PT. LB335"	
A25	217491.89	65.91	5.97' I.R. & CAP STAMPED "T2 CONT PT. LB335"	
A27	217457.38	65.61	5.97' I.R. & CAP STAMPED "T2 CONT PT. LB335"	
A29	217476.44	66.03	5.97' I.R. & CAP STAMPED "T2 CONT PT. LB335"	
A31	217481.76	66.02	5.97' I.R. & CAP STAMPED "T2 CONT PT. LB335"	
A33	217481.83	65.86	5.97' I.R. & CAP STAMPED "T2 CONT PT. LB335"	
A35	217481.98	63.27	5.97' I.R. & CAP STAMPED "T2 CONT PT. LB335"	
A37	217481.94	63.10	5.97' I.R. & CAP STAMPED "T2 CONT PT. LB335"	
A39	217481.94	60.93	5.97' I.R. & CAP STAMPED "T2 CONT PT. LB335"	
B41	217479.83	61.43	5.97' I.R. & CAP STAMPED "T2 CONT PT. LB335"	
B43	217479.51	61.43	5.97' I.R. & CAP STAMPED "T2 CONT PT. LB335"	
B45	217471.17	61.43	5.97' I.R. & CAP STAMPED "T2 CONT PT. LB335"	
B47	217462.60	61.43	5.97' I.R. & CAP STAMPED "T2 CONT PT. LB335"	

DATE		DESCRIPTION		REVISIONS		DESCRIPTION	
GEORGE W. MCGREGOR P.E. LICENSE NUMBER 36728 HOR Engineering, Inc. 76 S. LAURA STREET, SUITE 1600 JACKSONVILLE, FL 32202 CERTIFICATE OF AUTHORIZATION 423				CITY OF JACKSONVILLE COUNTY DUVAL ROAD NO. FINANCIAL PROJECT ID		PROJECT LAYOUT SHEET NO. 2	

**GENERAL NOTES**

1. BENCHMARK ELEVATIONS SHOWN ON THE PLANS ARE NORTH AMERICAN DATUM OF 1988 (NAVD 88).
2. THE LOCATIONS OF THE UTILITIES SHOWN IN THE PLANS (INCLUDING THOSE DESIGNATED Vv, Vh, AND Vvh) ARE BASED ON LIMITED INVESTIGATION TECHNIQUES AND SHOULD BE CONSIDERED APPROXIMATE ONLY. THE VERIFIED LOCATIONS/ELEVATIONS APPLY ONLY AT THE POINTS SHOWN. INTERPOLATION BETWEEN THESE POINTS HAVE NOT BEEN VERIFIED.
3. UTILITY/AGENCY OWNERS:  
 COMPANIES  
 AT&T FLORIDA  
 COMCAST COMMUNICATIONS  
 CITY OF JACKSONVILLE TRAFFIC ENGINEERING  
 J.E.A.-ELECTRIC  
 J.E.A.-WATER/SEWER  
 TECO PEOPLES GAS  
 TELEPHONE NUMBERS  
 904-256-3224  
 352-787-9601  
 904-387-8863  
 904-565-6583  
 904-565-4643  
 904-443-7317
4. SPECIAL EVENT DAYS FOR THIS PROJECT INCLUDE:  
 - FRIDAY BEFORE THROUGH THE SUNDAY AFTER THE FLORIDA-GEORGIA FOOTBALL GAME.  
 - THE DAY OF THE JAGUAR HOME FOOTBALL GAMES (PRESEASON, REGULAR INCLUDING MONDAY AND THURSDAY NIGHT AND POSTSEASON)  
 - THE DAY BEFORE THROUGH THE DAY AFTER THE GATOR BOWL  
 - THE DAY BEFORE THROUGH THE DAY AFTER THE GREATER JACKSONVILLE AGRICULTURAL FAIR.  
 - ADVANCED AUTO PARTS MONSTER JAM  
 - MONSTER ENERGY AMA SUPERCROSS  
 - GATE RIVER RUN  
 - ONE SPARK
5. IN ALL LOCATIONS WHERE TEMPORARY OR OWNER FENCE IS REMOVED ALONG BACK OF PARCEL CONTRACTOR SHALL DEMOLISH AND DISPOSE OF ALL FENCING MATERIALS. FOLLOWING DEMOLITION, CONTRACTOR SHALL EXTEND OWNER FENCE TO NEW FENCING USING MATERIALS AND DIMENSIONS WHICH MATCH OWNER FENCE. CONTRACTOR SHALL COORDINATE TIMING OF FENCE REMOVAL AND REPLACEMENT WITH OWNER.
6. PANEL BOTTOM ELEVATIONS ARE APPROXIMATE. PANELS TO BE CONSTRUCTED IN ACCORDANCE WITH DETAILS ON SHEET 17 & 18.

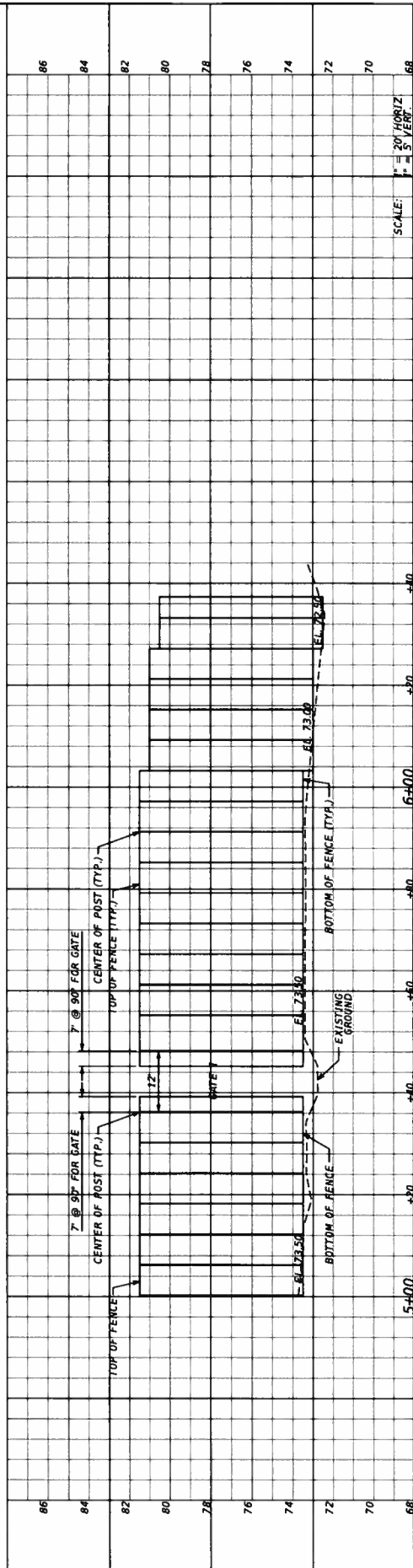
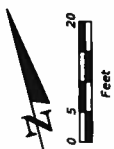
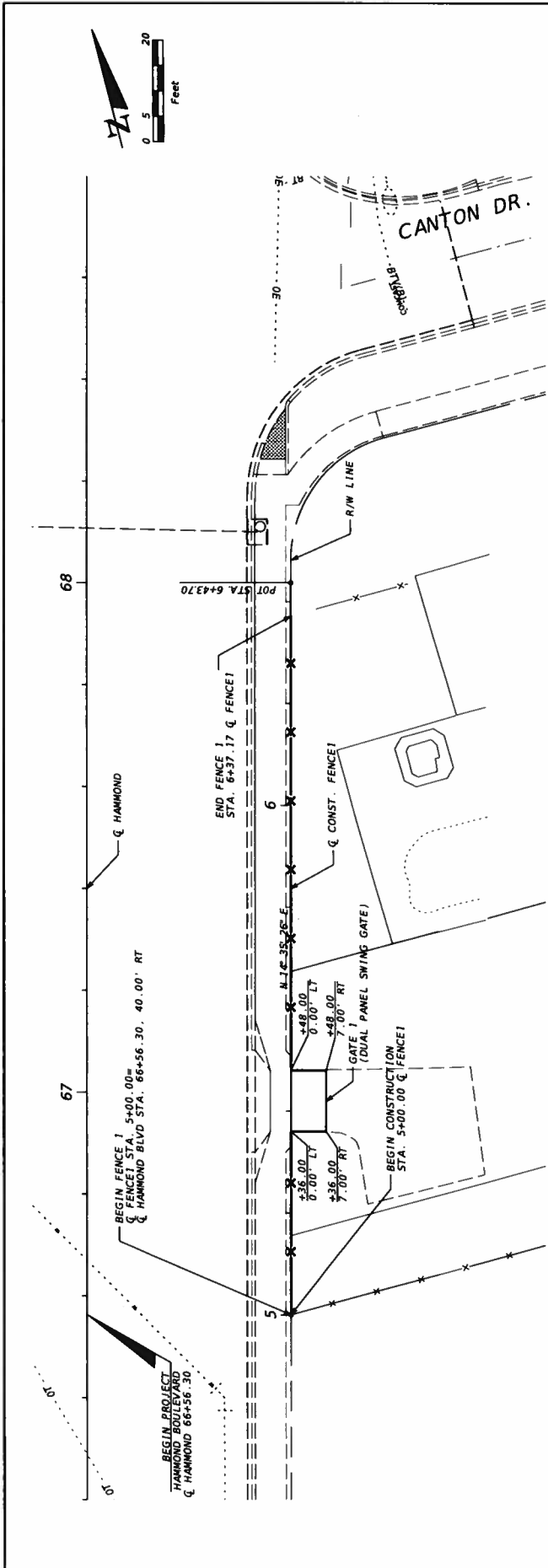
**TTCP NOTES**

1. REGULATORY SPEEDS SHALL REMAIN AS POSTED WITHIN THE LIMITS OF WORK ZONES.
2. FIFTEEN MINUTES PRIOR TO STARTING TRAFFIC CONTROL PLAN FOR A LANE CLOSURE, CONTACT THE DISTRICT TWO RTMC AT (904) 903-2000 TO PROVIDE INFORMATION ON THE ROADWAY. DIRECTION OF TRAVEL, AND WHICH LANE(S) WILL BE CLOSED. ONCE THE WORK IS COMPLETE AND LANES ARE REOPENED, CONTACT THE DISTRICT TWO RTMC WITHIN THIRTY MINUTES TO NOTIFY THEM THAT THE CLOSURES HAVE BEEN REMOVED.
3. NO LANE CLOSURES ALLOWED BETWEEN 7:00 AM AND 9:00 AM AND 3:00 PM AND 5:00 PM, MONDAY THROUGH FRIDAY. REFER TO STANDARD PLAN 102-651, 102-612, and 102-613 FOR LANE CLOSURE REQUIREMENTS WHEN WORK ACTIVITIES ARE LOCATED OUTSIDE SHOULDER, ON SHOULDER, AND WITHIN OUTSIDE LANE.
4. WHEN REQUIRED, SIDEWALK CLOSURES SHALL BE CONDUCTED IN ACCORDANCE WITH FOOT STANDARD PLAN 102-660. UNSIGNALIZED MID-BLOCK CROSSING OF PEDESTRIANS IS PROHIBITED.

CITY OF JACKSONVILLE COUNTY DUVAL		FINANCIAL PROJECT ID	SHEET NO. 3
ROAD NO.		FINANCIAL PROJECT ID	
GEORGE W. MCGREGOR P.E. LICENSE NUMBER 38728 HDR Engineering, Inc. 76 S. LAURA STREET, SUITE 1600 JACKSONVILLE, FL 32202 CERTIFICATE OF AUTHORIZATION 423		GENERAL NOTES	
DATE	DESCRIPTION	REVISIONS DATE	DESCRIPTION

10/07/2008 4:46:57 PM PW:011155\0000000021741\1300\_CADW001 In Progress\132565201\000000\G001R1





DATE	DESCRIPTION	REVISIONS	DATE	DESCRIPTION
		5-10-00		

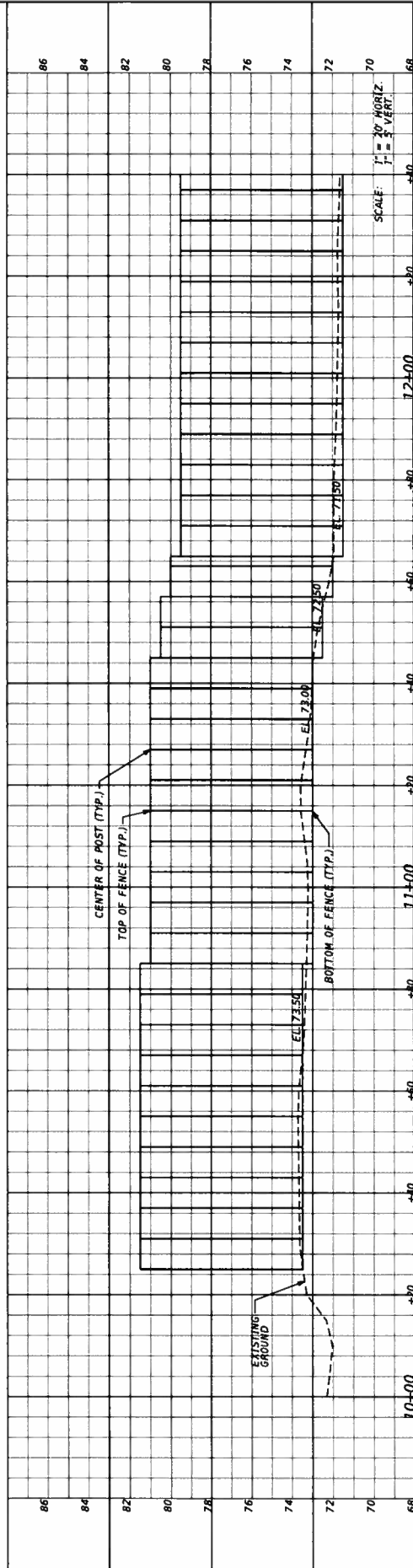
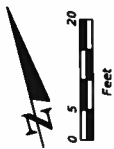
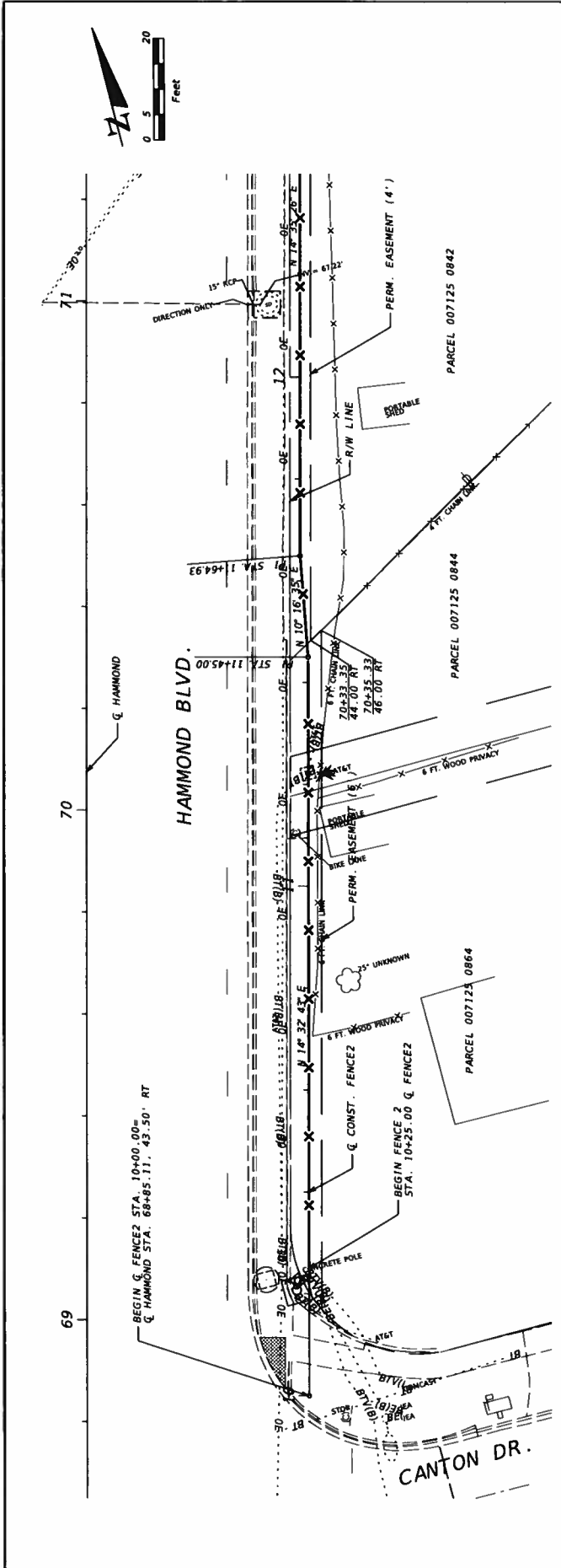
  

GEORGE W. MCGREGOR P.E. LICENSE NUMBER 38728 HDR Engineering, Inc. 76 S. LAURA STREET, SUITE 1600 JACKSONVILLE, FL 32202 CERTIFICATE OF AUTHORIZATION 423		CITY OF <b>JACKSONVILLE</b> COUNTY DUVAL	ROAD NO.  FINANCIAL PROJECT ID  	<b>PLAN &amp; PROFILE (1)</b> <b>FENCE 1</b>	SHEET NO. <b>4</b>
--	--	---	--	---	--------------------------

86					
84					
82					
80					
78					
76					
74					
72					
70					
68					

10/27/20 4:27:06 PM PW:011135-0000000021241N1300\_CADwork in Progress\125456301\000map\01.PML



DATE	DESCRIPTION	REVISIONS	DATE	DESCRIPTION

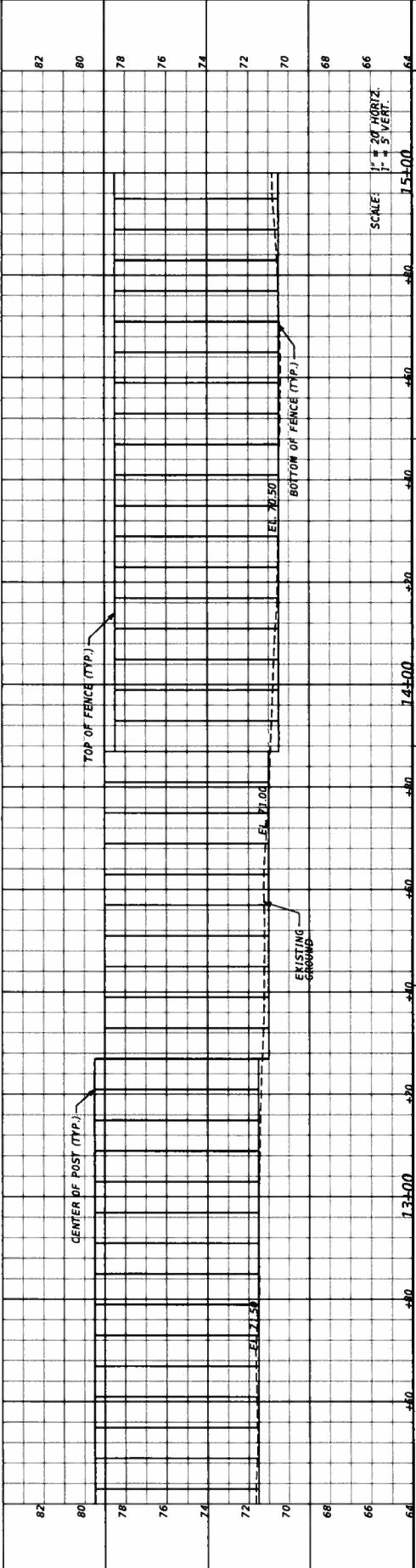
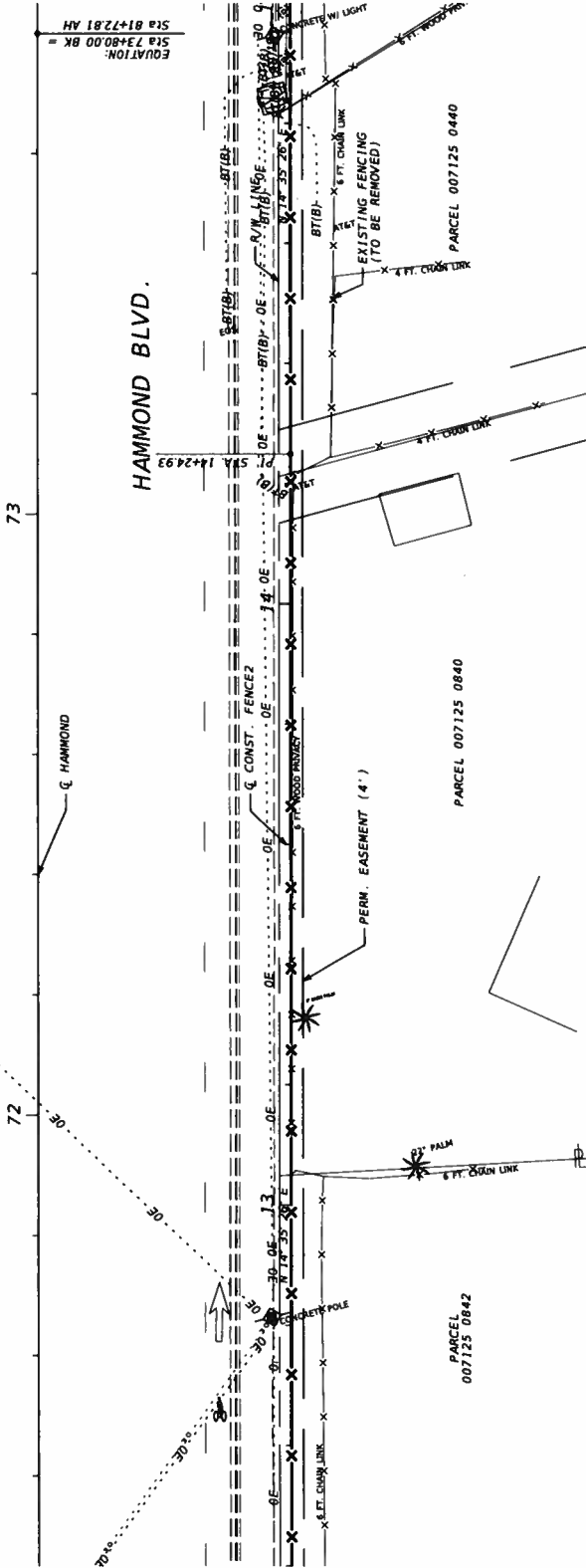
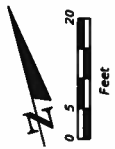
  

GEORGE W. MCGREGOR P.E. LICENSE NUMBER 38178 HDR Engineering, Inc. 76 S. LAURA STREET, SUITE 1800 JACKSONVILLE, FL 32202 CERTIFICATE OF AUTHORIZATION 423		CITY OF JACKSONVILLE COUNTY DUVAL	FINANCIAL PROJECT ID ROAD NO.
--	--	--------------------------------------	----------------------------------

PLAN & PROFILE (2) FENCE 2	SHEET NO. 5
-------------------------------	----------------

10/17/2020 4:47:15 PM PW:031155-000000000274213100\_CADwork in Progress(12345620)\\caddmvp\p\pl



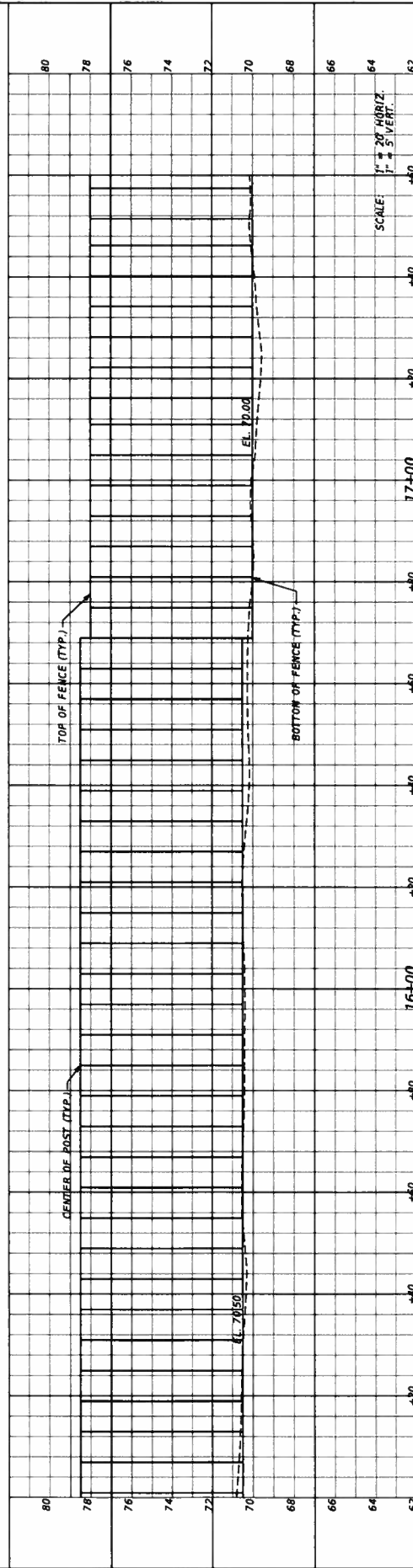
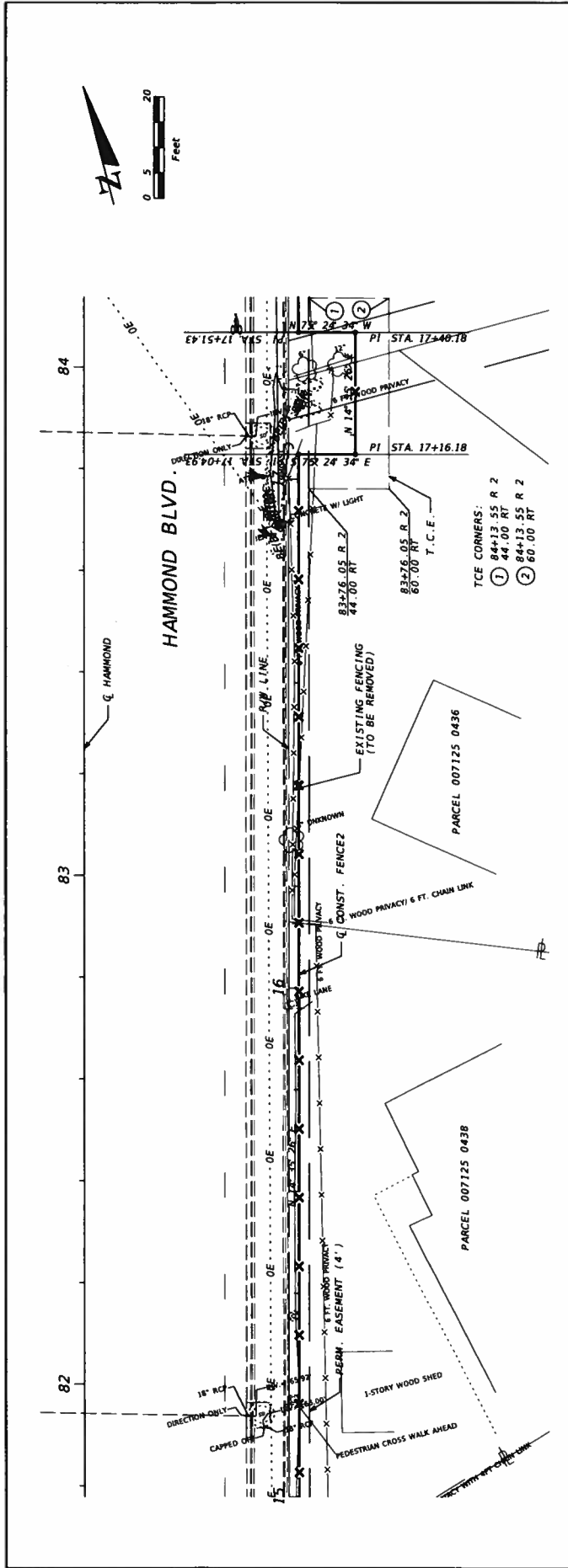
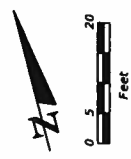
DATE	DESCRIPTION	REVISIONS	DATE	DESCRIPTION

CITY OF JACKSONVILLE  
 COUNTY: DUVAL  
 FINANCIAL PROJECT ID: 10972020  
 8:27:23 PM  
 10/11/15 0000000002124113100 - Comment in Progress 123456301\caddw\caddw

**PLAN & PROFILE (3)**  
**FENCE 2**

GEORGE W. MCGREGOR  
 P.E. LICENSE NUMBER 38728  
 HDR Engineering, Inc.  
 76 S. LAURA STREET, SUITE 1600  
 JACKSONVILLE, FL 32202  
 CERTIFICATE OF AUTHORIZATION 4213

SCALE: 1" = 20' HORIZ.  
 1" = 5' VERT.



DATE	DESCRIPTION	REVISIONS	DATE

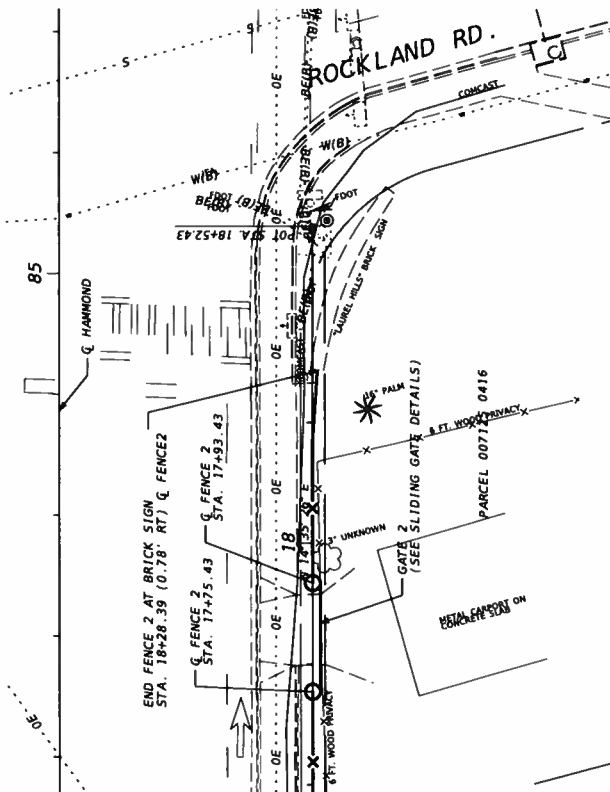
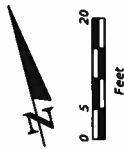
  

GEORGE W. MCGREGOR P.E. LICENSE NUMBER 38728 HDR Engineering, Inc. 76 S. LAURA STREET, SUITE 1600 JACKSONVILLE, FL 32202 CERTIFICATE OF AUTHORIZATION 4213		CITY OF <b>JACKSONVILLE</b> COUNTY DUVAL	ROAD NO.  FINANCIAL PROJECT ID  
---	--	---	--

SCALE: 1" = 20' (VERT.) 1" = 5' (HOR.)	SHEET NO. <b>7</b>
---	-----------------------

10/17/2020 4:47:31 PM P:\01115\0000000022\24\1230\_CAD\Work in Progress\12456550\000000.dwg

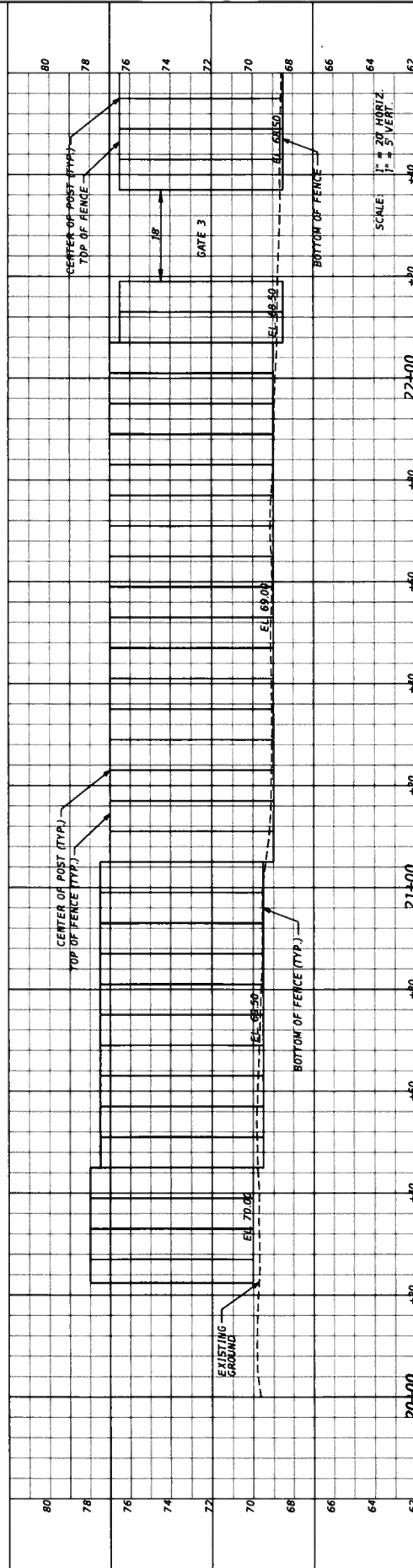
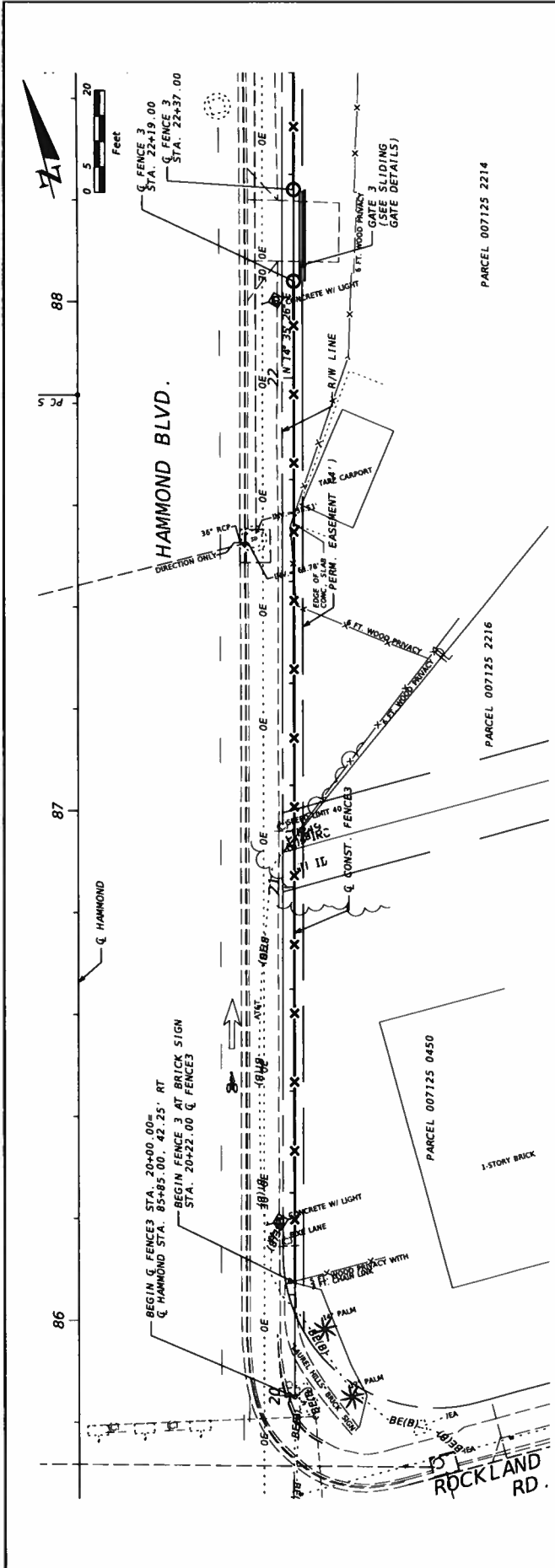


DATE	DESCRIPTION	REVISIONS	DATE	DESCRIPTION
		18-100		
80	TOP OF FENCE			
78				
76				
74				
72				
70	EXISTING GROUND - BOTTOM OF FENCE			
68				
66				
64				
62				

SCALE: 1" = 20' HORIZ. 1" = 5' VERT.

CITY OF JACKSONVILLE		FINANCIAL PROJECT ID	
ROAD NO.	COUNTY	DUAL	PRICE
GEORGE W. MCGREGOR P.E. LICENSE NUMBER 30728 HOR Engineering, Inc. 76 S. LAURA STREET, SUITE 1600 JACKSONVILLE, FL 32202 CERTIFICATE OF AUTHORIZATION 423		CITY OF JACKSONVILLE COUNTY DUAL	
PLAN & PROFILE (5)		FENCE 2	
SHEET NO.		8	

10/27/20 4:27:40 PM PW-011155-000000002724712307 CADView In Progress\123456501\cadmap\CP.PDL



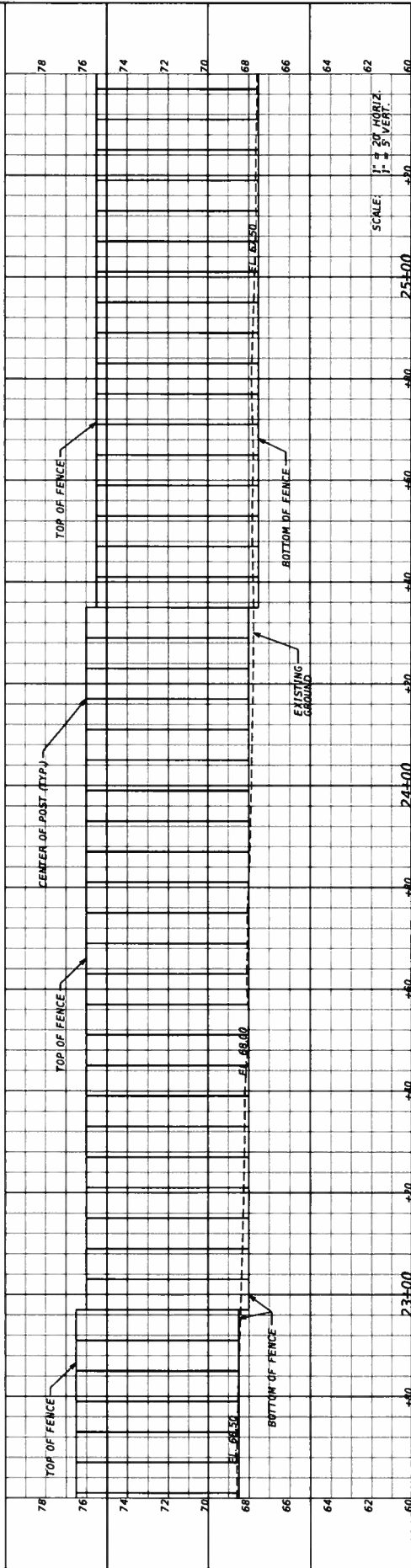
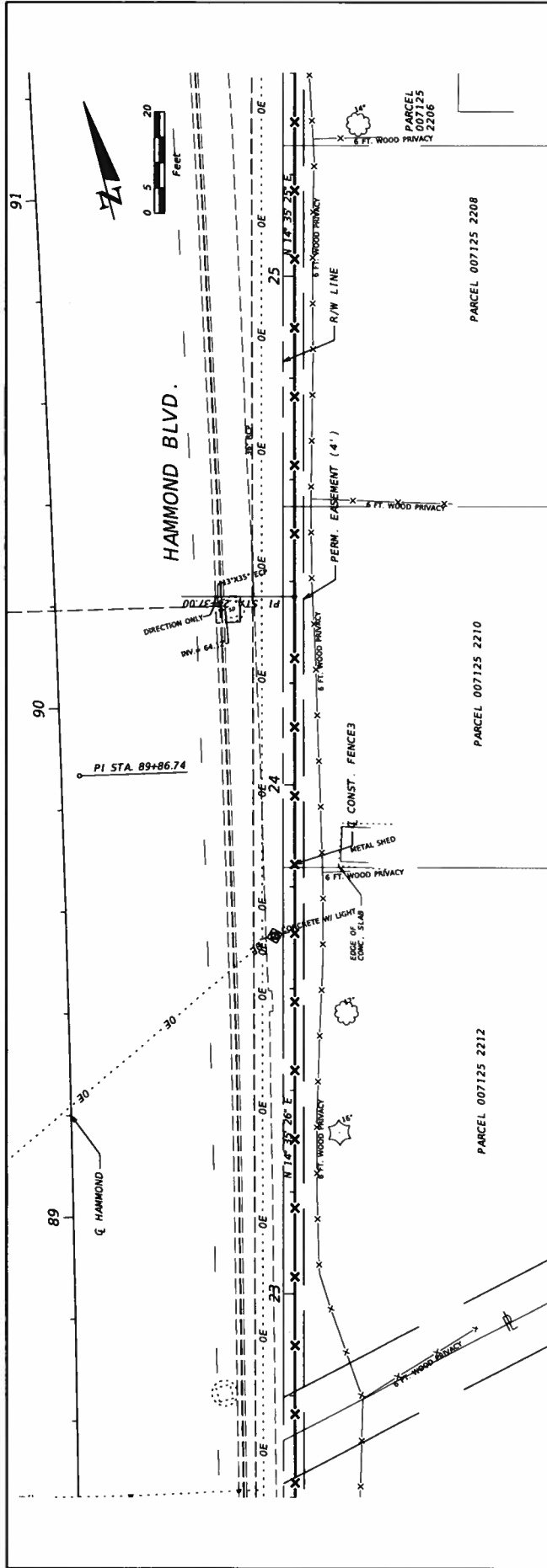
DATE	DESCRIPTION	DATE	DESCRIPTION

70+00	71+00	72+00
CITY OF JACKSONVILLE COUNTY DUAL FINANCIAL PROJECT ID		
ROAD NO. FINANCIAL PROJECT ID		

GEORGE W. MCGREGOR P.E. LICENSE NUMBER 38728 HDR Engineering, Inc. 76 S. LAURA STREET, SUITE 1600 JACKSONVILLE, FL 32202 CERTIFICATE OF AUTHORIZATION 423	SCALE: 1" = 20' HORIZ. 1" = 5' VERT.	SHEET NO. <b>9</b>
--	---	-----------------------



DATE	DESCRIPTION	REVISIONS	DATE	DESCRIPTION
			7/31/07	

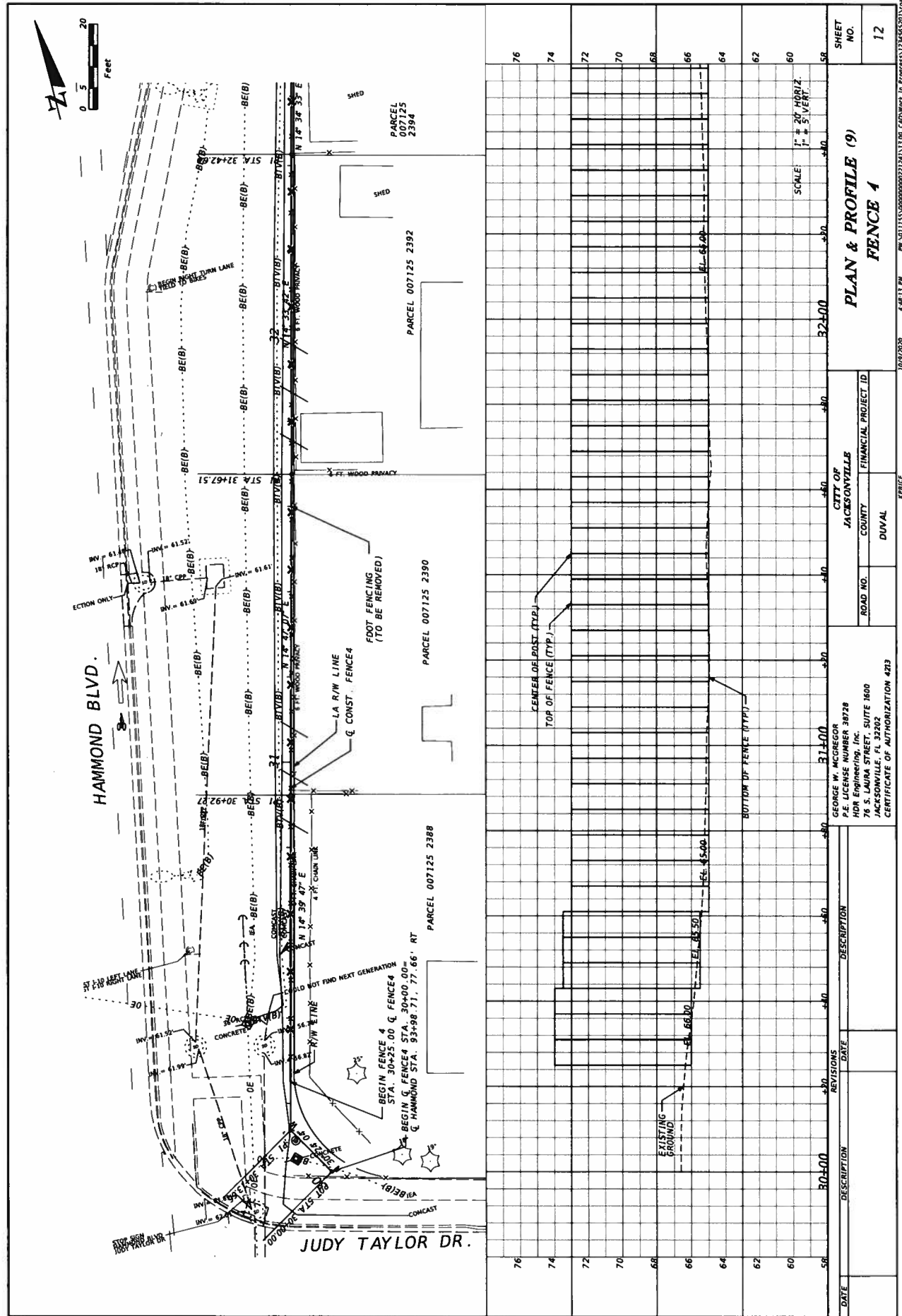
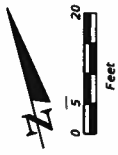
  

GEORGE W. MCGREGOR P.E. LICENSE NUMBER 38728 HDR Engineering, Inc. 76 S. LAURA STREET, SUITE 1600 JACKSONVILLE, FL 32202 CERTIFICATE OF AUTHORIZATION 423		CITY OF <b>JACKSONVILLE</b> COUNTY DUVAL	ROAD NO. <b>HAMMOND</b>	FINANCIAL PROJECT ID <b>7</b>
PLAN & PROFILE (7) <b>FENCE 3</b>		SHEET NO. <b>10</b>		

10/29/2008 4:27:57 PM P:\001155\000000002124\113.00\_CAD\Sheet 10.dwg User: VJL





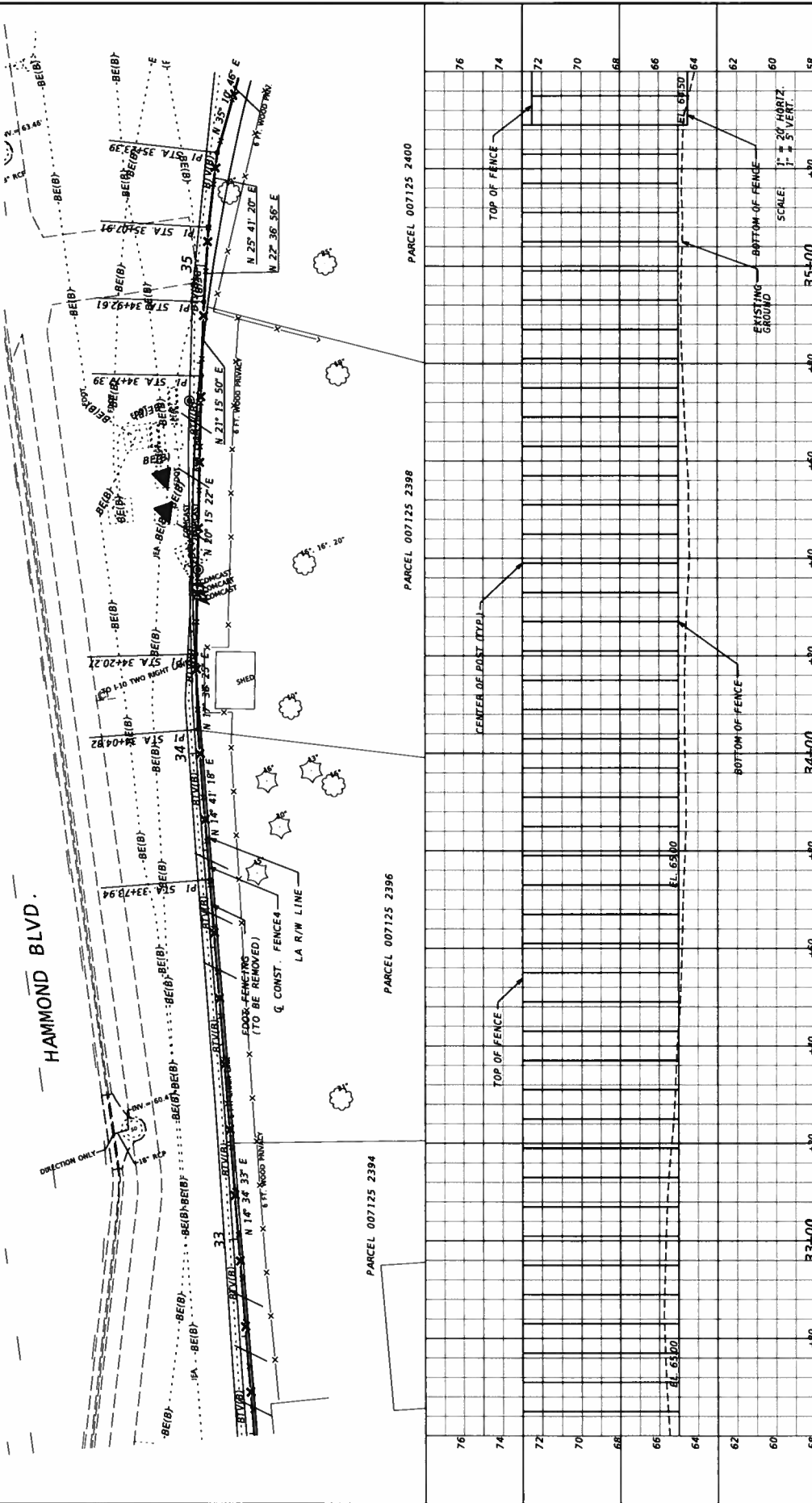
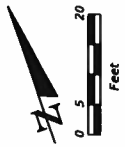


DATE	DESCRIPTION	REVISIONS	DATE	DESCRIPTION

30+00	
31+00	GEORGE W. MCGREGOR P.E. LICENSE NUMBER 38728 HOR Engineering, Inc. 76 S. LAURA STREET, SUITE 1600 JACKSONVILLE, FL 32202 CERTIFICATE OF AUTHORIZATION 423
	CITY OF JACKSONVILLE
	COUNTY DUAL
	FINANCIAL PROJECT ID

SCALE: 1" = 20' HORIZ.  
1" = 5' VERT.

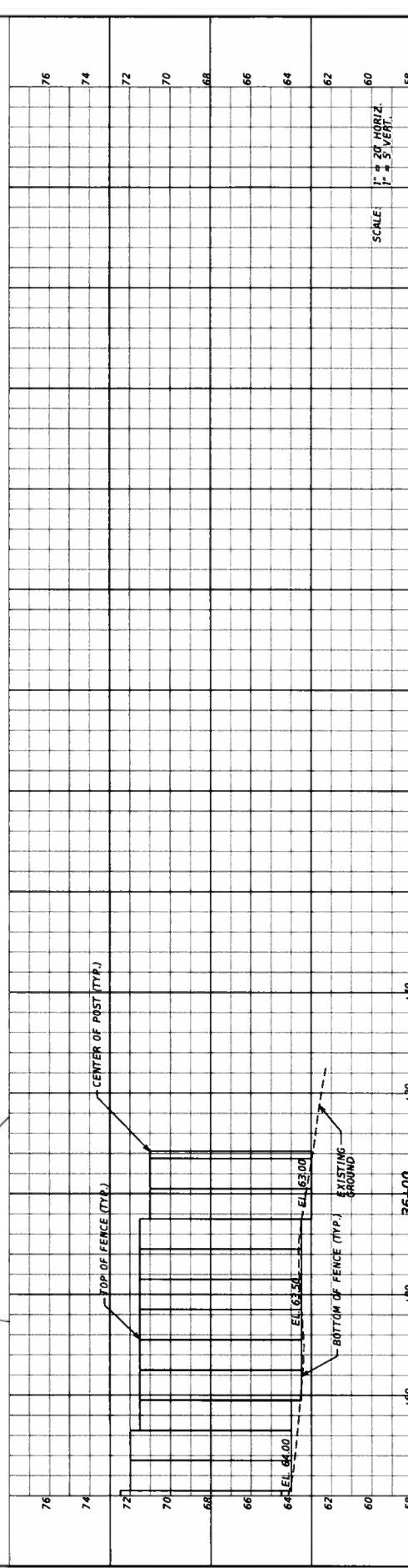
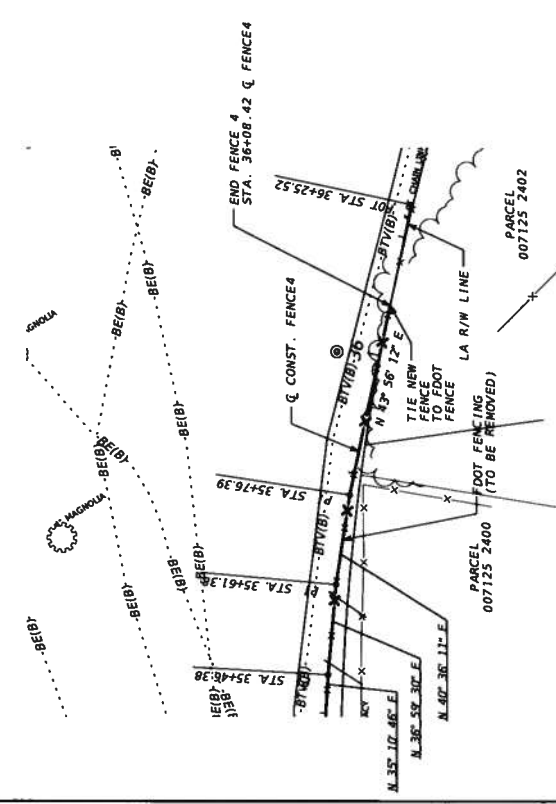
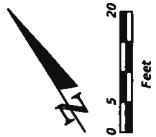
58	76
60	74
62	72
64	70
66	68
68	66
70	64
72	62
74	60
76	58



DATE	DESCRIPTION	REVISIONS	DATE	DESCRIPTION
		33-00		

GEORGE W. MCGREGOR P.E. LICENSE NUMBER 38728 HDR Engineering, Inc. 76 S. LAURA STREET, SUITE 1600 JACKSONVILLE, FL 32202 CERTIFICATE OF AUTHORIZATION 423	CITY OF <b>JACKSONVILLE</b> COUNTY DUVAL	ROAD NO.  FINANCIAL PROJECT ID  PRICE  10/27/2020	<b>PLAN &amp; PROFILE (10)</b> <b>FENCE 4</b>	SHEET NO. <b>13</b>
--	---	---	--	---------------------------



DATE	DESCRIPTION	REVISIONS	DATE	DESCRIPTION

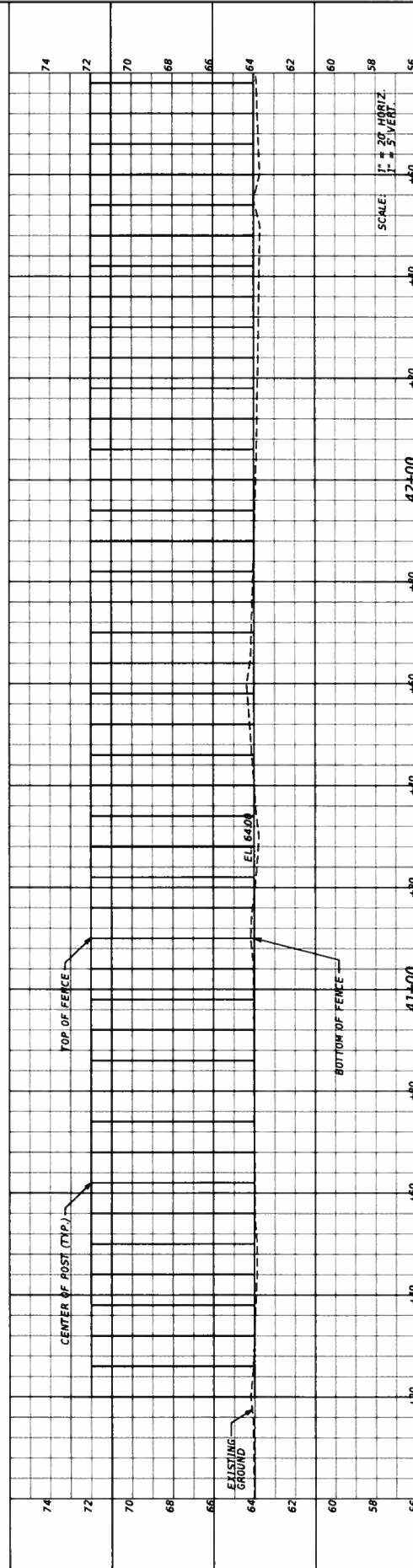
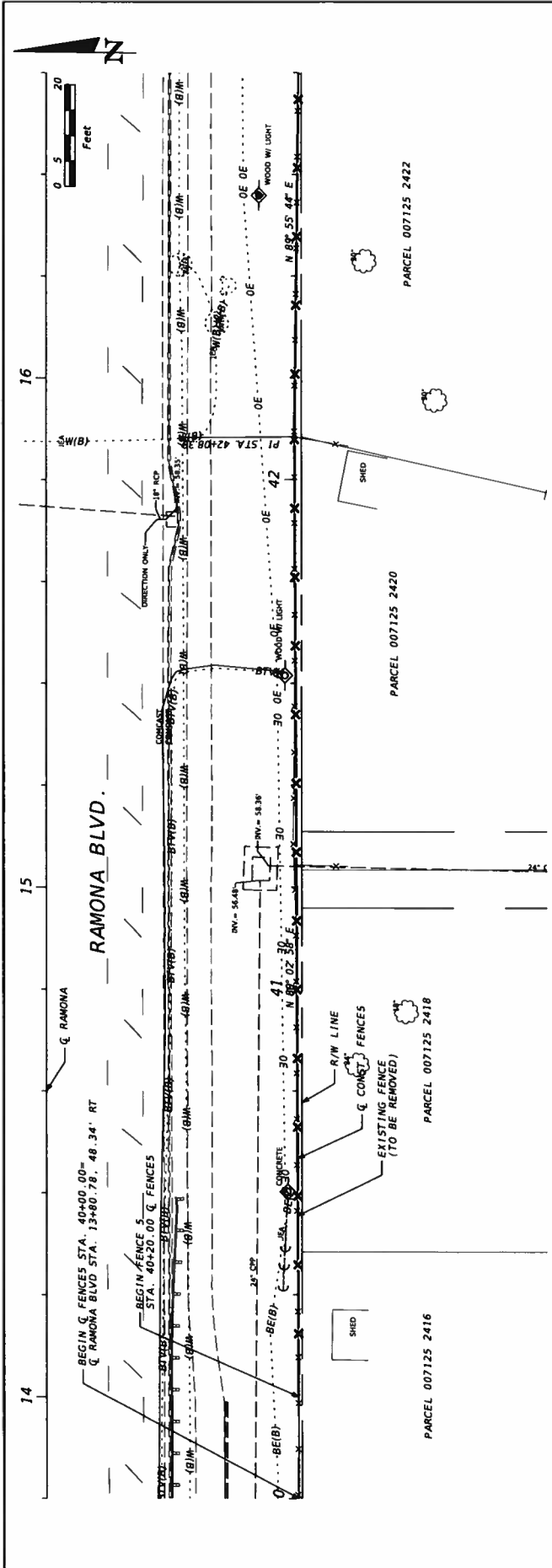
GEORGE W. MCGREGOR  
 P.E. LICENSE NUMBER 38728  
 HDR Engineering, Inc.  
 76 S. LAURA STREET, SUITE 1600  
 JACKSONVILLE, FL 32202  
 CERTIFICATE OF AUTHORIZATION 4213

CITY OF  
**JACKSONVILLE**  
 COUNTY  
**DUVAL**

ROAD NO.  
 FINANCIAL PROJECT ID  
**PLAN & PROFILE (11)**  
**FENCE 4**

SCALE: 1" = 20' HORIZ.  
 1" = 4' VERT.

SHEET NO.	14
76	
74	
72	
70	
68	
66	
64	
62	
60	
58	



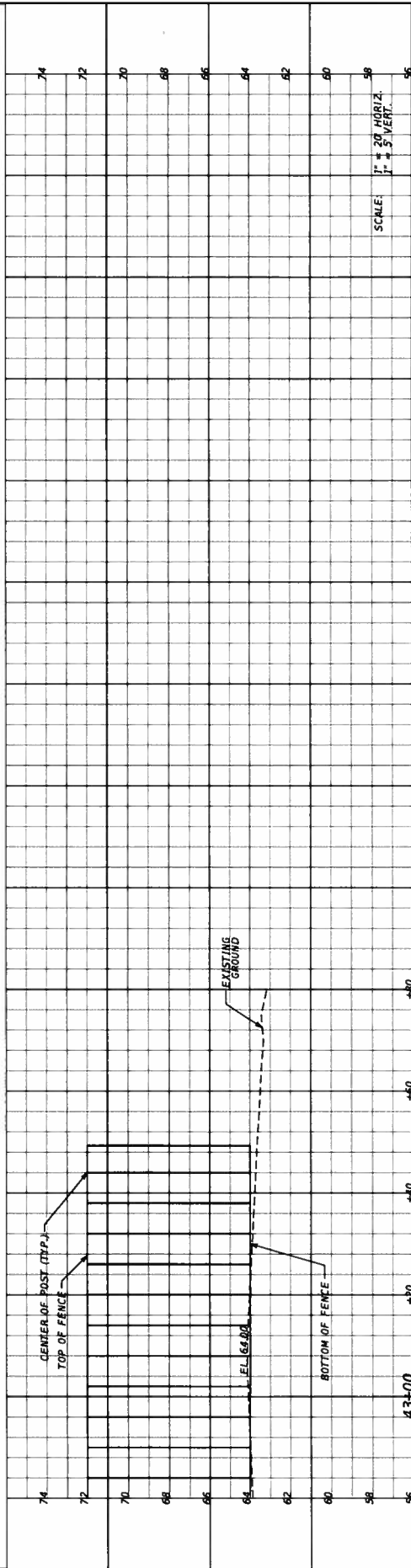
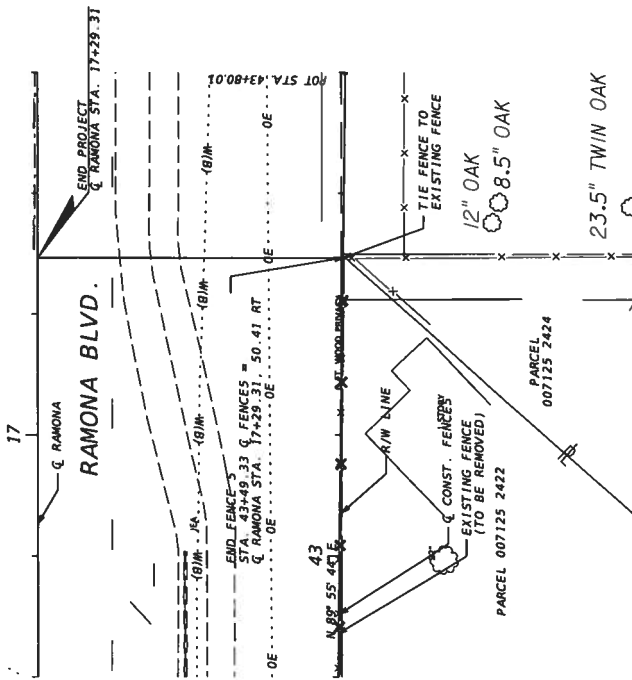
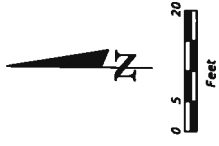
DATE	DESCRIPTION	REVISIONS	DATE	DESCRIPTION

ROAD NO. \_\_\_\_\_ COUNTY DUVAL  
 FINANCIAL PROJECT ID \_\_\_\_\_  
 CITY OF JACKSONVILLE  
**PLAN & PROFILE (12)**  
**FENCE 5**

GEORGE W. MCGREGOR  
 P.E. LICENSE NUMBER 38728  
 HDR Engineering, Inc.  
 76 S. LAURA STREET, SUITE 1600  
 JACKSONVILLE, FL 32202  
 CERTIFICATE OF AUTHORIZATION 4213

SCALE: 1" = 20' HORIZ.  
 1" = 5' VERT.

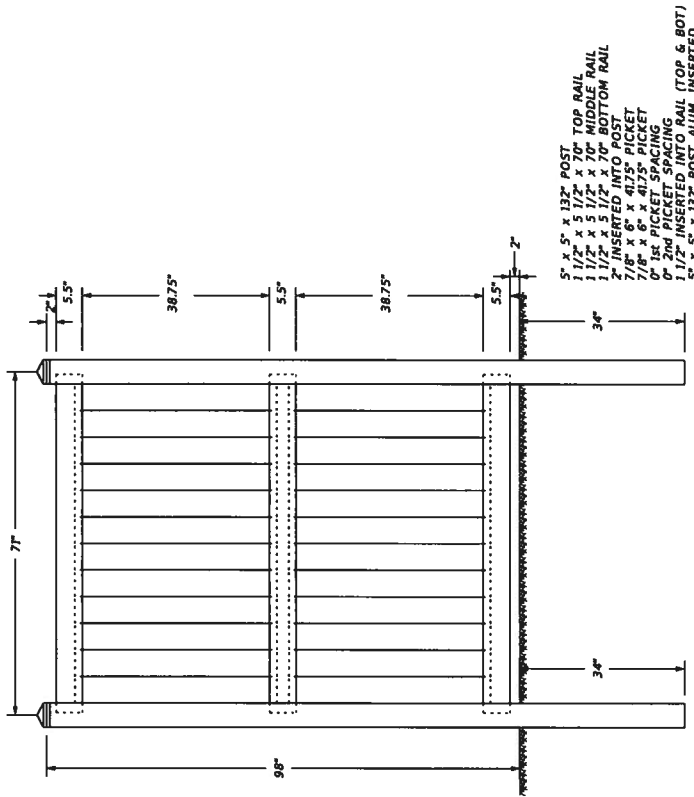
SHEET NO. 15  
 10/07/2020 4:48:38 PM  
 P:\011135\000000002724\1\13\_00\_CAD\Work in Progress\124865301\ roadway\PLAN



DESCRIPTION		DATE	REVISIONS
43+00			
DATE			
GEORGE W. MCGREGOR P.E. LICENSE NUMBER 38728 HDR Engineering, Inc. 78 S. LAURA STREET, SUITE 1600 JACKSONVILLE, FL 32202 CERTIFICATE OF AUTHORIZATION #213			
CITY OF JACKSONVILLE		FINANCIAL PROJECT ID	
ROAD NO. DUVAL		COURTY DUVAL	
PLAN & PROFILE (13)		FENCE 5	
SHEET NO.	16		

10/19/2020 4:28:46 PM PR:011155 000000002724713100 01081284893501\Company\VP.DWG

VINYL FENCE DATA TABLE	
FENCE NO.	STATION TO STATION
1	5+00.00 to 6+37.17
2	10+25.00 to 17+75.43
2	17+93.43 to 18+28.39
3	20+22.00 to 22+19.00
3	22+37.00 to 27+37.00
4	30+25.00 to 36+08.42
5	40+20.00 to 43+49.33



**PANEL AND POST DETAILS**

- GENERAL NOTES**
1. Wind Speed is 130 MPH.
  2. Colors shall be selected and approved by City of Jacksonville.

**NOTES**

1. REFER TO PLAN - PROFILE SHEETS FOR APPROXIMATE PANEL WIDTHS AND PANEL BOTTOM ELEVATIONS.

DATE	DESCRIPTION	DATE	DESCRIPTION

GEORGE W. MCGREGOR P.E. LICENSE NUMBER 30728 HDR Engineering, Inc. 76 S. LAURA STREET, SUITE 1600 JACKSONVILLE, FL 32202 CERTIFICATE OF AUTHORIZATION #23		CITY OF JACKSONVILLE COUNTY DUVAL FINANCIAL PROJECT ID	SHEET NO. 17
--	--	--	--------------------

10/07/2008 4:48:54 PM PW:\GIT\135\0000000002124\1312.00\_CAD\Notes in Progress\124865201\cadwpa\SP07h

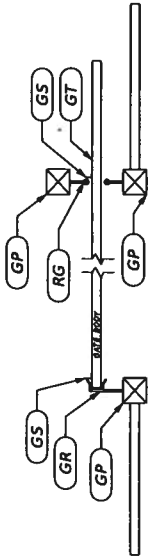
- GENERAL NOTES (Design):**
- Installations above grade shall be designed for specific conditions for the location.
  - COMPLIANCE:** Design complies with the requirements of the FBC 2017, 6th Edition & ASCE 7-10, 150 MPH (Category 1, 3 second gust), Exposure C. Gate shall be securely locked and closed during high wind events.
  - CONNECTION METHODS:** Gate frames shall be fully welded by a certified welder in the shop using 5183 or 4043 filler metal with 1/4" weld all around.
  - SOIL:** All soil around footing shall be 98% optimum density (2,500 psf minimum footing).
  - OPENINGS & ENDS:** All openings shall be able to reject a 4" sphere. All exposed visible ends shall be provided with caps or covers.

- GENERAL NOTES (Materials):**
- All aluminum extrusions shall be made of alloy 6061-T6 or 6063-T6 Alloy (35,000 psi yield) unless noted otherwise. All fence panels and gates shall be powder coated or factory finished for corrosion resistance. Aluminum shall NOT be in direct contact with concrete.

- NOTES**
- SLIDING GATE PANEL PAINT COLOR TO MATCH FENCE COLOR.

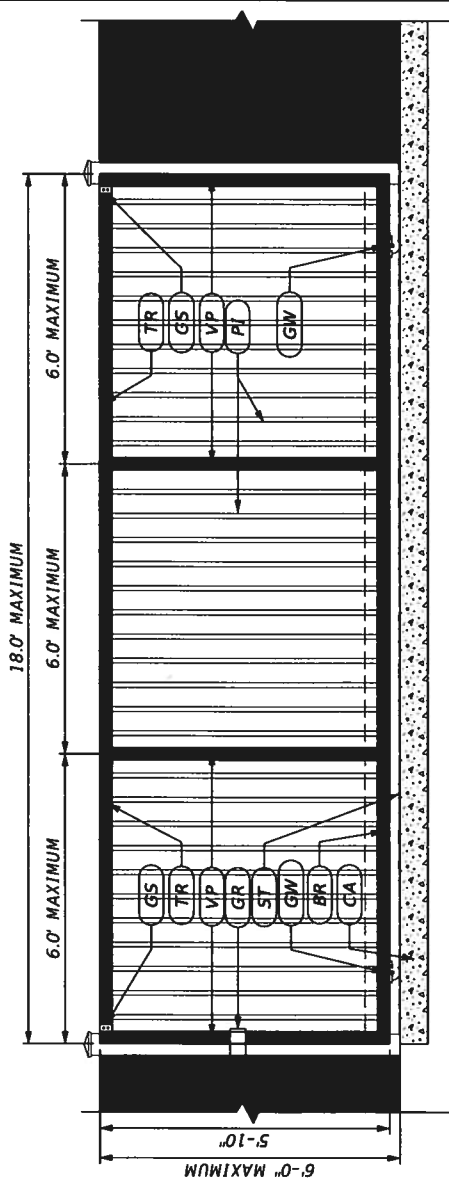
BOTTOM RAIL	
FRAME WIDTH	3
SECTION	2"x4"x0.250"
BOTTOM RAIL NOTES	
<b>DESIGN CRITERIA:</b> Design complies with the requirements of the FBC 2017 & ASCE 7-10, wind speed 115 MPH, Exposure C. Aluminum Gate Frame has been designed providing for equal sections as shown in the schedule listed above. PICKET STYLE: May be Two Rail or Three Rail with flush or thru pickets @ top or bottom. All exposed visible ends shall be provided with caps or covers. All frame & picket connections shall be fully welded unless noted otherwise. <b>GENERAL NOTES (Materials):</b> All aluminum extrusions shall be made of alloy 6063-T6 unless noted otherwise.	
<b>GATE BOTTOM RAIL SCHEDULE &amp; DESIGN CRITERIA</b>	

ID	DESCRIPTION	SIZE	THICKNESS	REMARKS
BR	BOTTOM RAIL	SEE SCHEDULE	N/A	FULLY WELDED
CA	CONCRETE APRON	12" W x 6" D	N/A	2500 psi
GB	GUIDE BRACKET	2" X 2"	0.125"	FULLY WELDED ATTACHMENT TO GP
GP	GATE POST	4" X 4"	0.250"	
GR	GATE RECEIVER	2" X 4"	0.250"	
GS	GATE STOP (ANGLE)	2" X 2" X 2"	0.250"	ATTACHED WITH 1/4" #14 TEK SCREWS
GW	GATE WHEEL	3"	N/A	PLATE MOUNT WHEEL TO BR
PC	POST CAP	4" X 4"	POST	
PF	POST FOOTING	11 1/2" X 5 1/2"	2500 PSI CONCRETE	
PI	PICKET	1" X 1"	0.044"	CONCRETE WELDED TO TR & BR
RG	ROLLER GUIDE	2" X 3"	N/A	
ST	STEEL TRACK	1 1/2" X 5 1/2"	0.080"	178523372 YARDORIS 1/4" #14 TEK SCREWS (STAGGERED)
TR	TOP RAIL	2" X 2"	0.125"	FULLY WELDED TO PL & VP
VP	VERTICAL POST	2" X 2"	0.125"	FULLY WELDED TO TR & BR

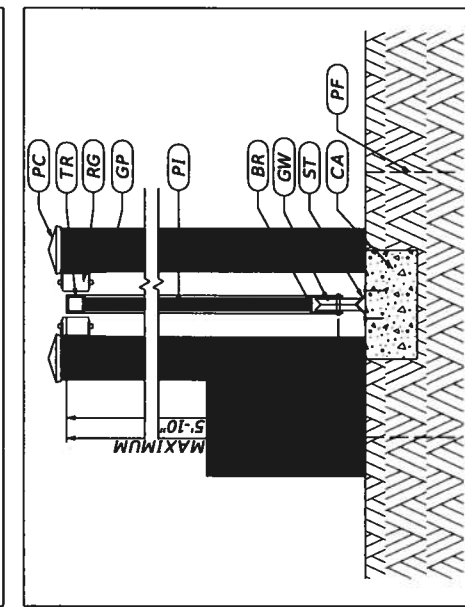


RECEIVE POST DETAIL GUIDE POST DETAIL

**COMPONENT SCHEDULE**



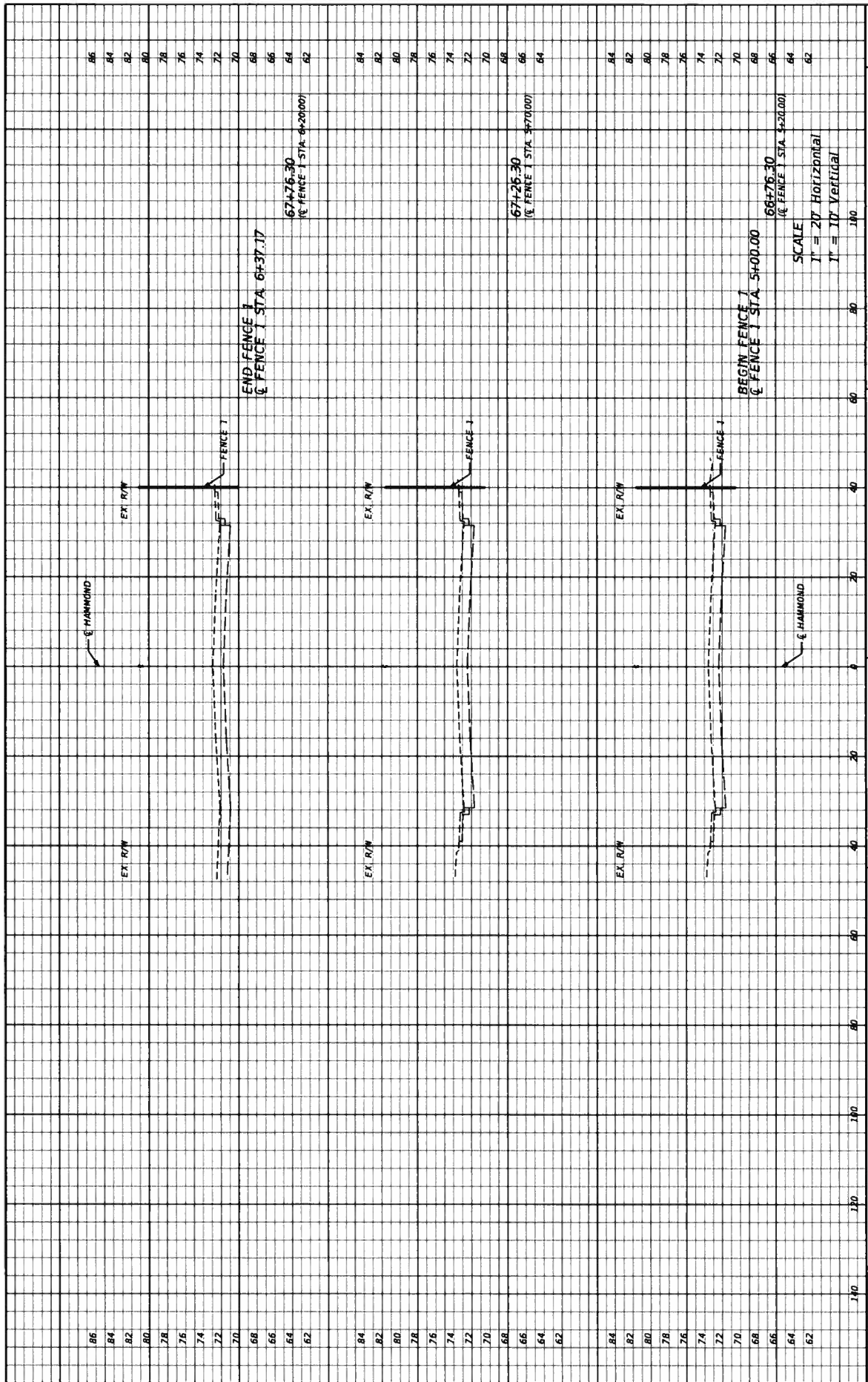
**GATE INSTALLATION DETAILS**



**SLIDING GATE SECTION**

DATE	DESCRIPTION	REVISIONS	DATE	DESCRIPTION

GEORGE W. MCGREGOR P.E. LICENSE NUMBER 38728 HDR Engineering, Inc. 76 S. LAURA STREET, SUITE 1600 JACKSONVILLE, FL 32202 CERTIFICATE OF AUTHORIZATION 4213		CITY OF JACKSONVILLE COUNTY DUVAL	ROAD NO. FINANCIAL PROJECT ID
10/27/2020 4:50:59 PM PW:011151500000000219113200_CADWork In Progress:132562501V_GabneyASD01r		SHEET NO. <b>18</b>	
<b>SLIDING GATE DETAILS</b>			



66  
64  
62  
60  
78  
76  
74  
72  
70  
68  
66  
64  
62

END FENCE 1  
@ FENCE 1 STA 6+37.17

67+76.30  
@ FENCE 1 STA 6+20000

67+26.30  
@ FENCE 1 STA 5+70000

BEGIN FENCE 1  
@ FENCE 1 STA 5+00.00

66+76.30  
@ FENCE 1 STA 5+24.00

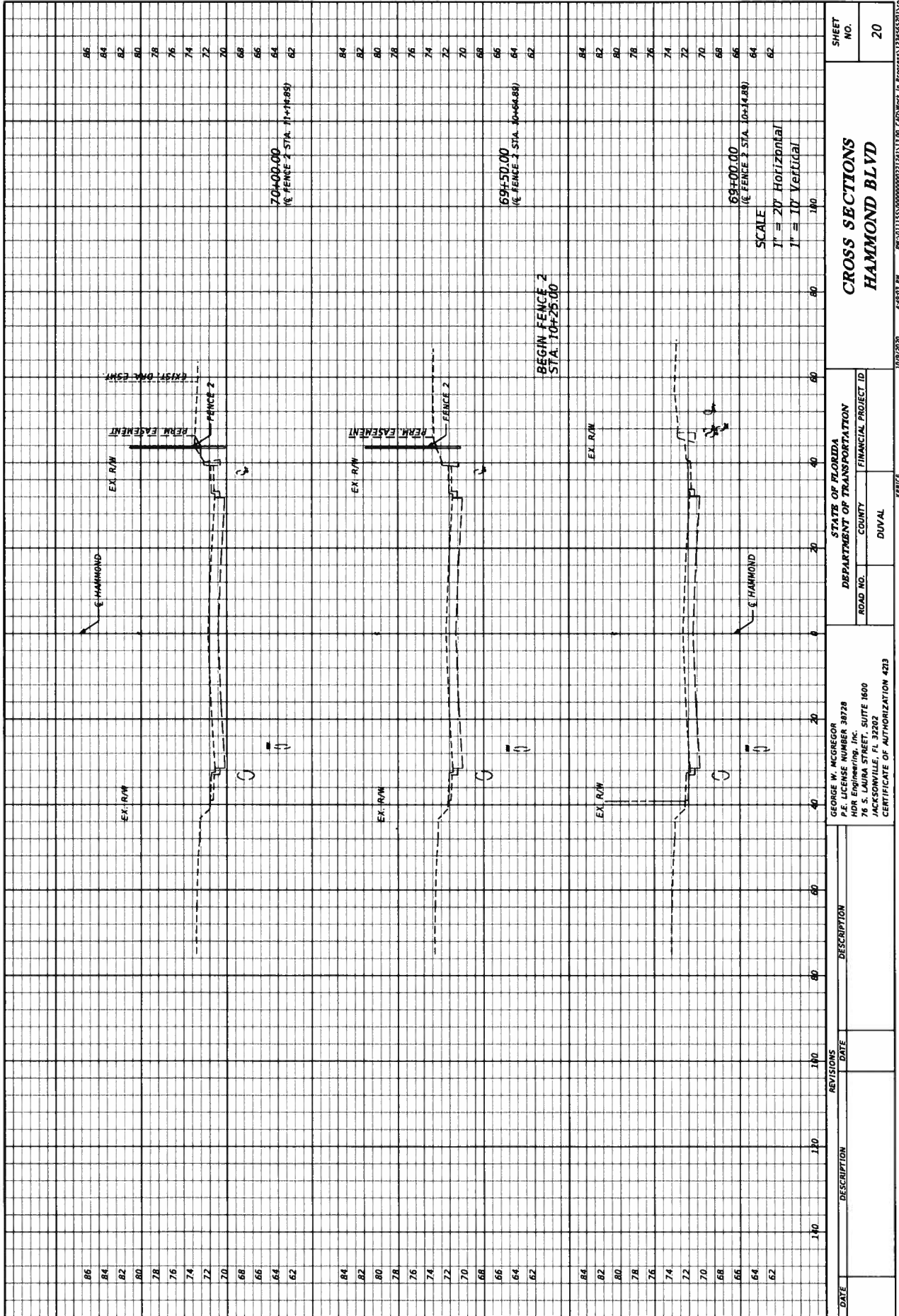
SCALE  
1" = 20' Horizontal  
1" = 10' Vertical

DATE	DESCRIPTION	REVISIONS	DATE	DESCRIPTION

GEORGE W. MCGREGOR P.E. LICENSE NUMBER 38728 HDR Engineering, Inc. 76 S. LAURA STREET, SUITE 1800 JACKSONVILLE, FL 32202 CERTIFICATE OF AUTHORIZATION 4213		STATES OF FLORIDA DEPARTMENT OF TRANSPORTATION ROAD NO. _____ COUNTY _____ DUVAL	FINANCIAL PROJECT ID _____
CROSS SECTIONS HAMMOND BLVD		SHEET NO. 19	





86  
84  
82  
80  
78  
76  
74  
72  
70  
68  
66  
64  
62

70+00.00  
(E FENCE 2 STA. 71+14.95)

69+50.00  
(E FENCE 2 STA. 60+64.88)

69+00.00  
(E FENCE 2 STA. 10+14.88)

SCALE  
1" = 20' Horizontal  
1" = 10' Vertical

BEGIN FENCE 2  
STA. 10+25.00

86  
84  
82  
80  
78  
76  
74  
72  
70  
68  
66  
64  
62

84  
82  
80  
78  
76  
74  
72  
70  
68  
66  
64  
62

84  
82  
80  
78  
76  
74  
72  
70  
68  
66  
64  
62

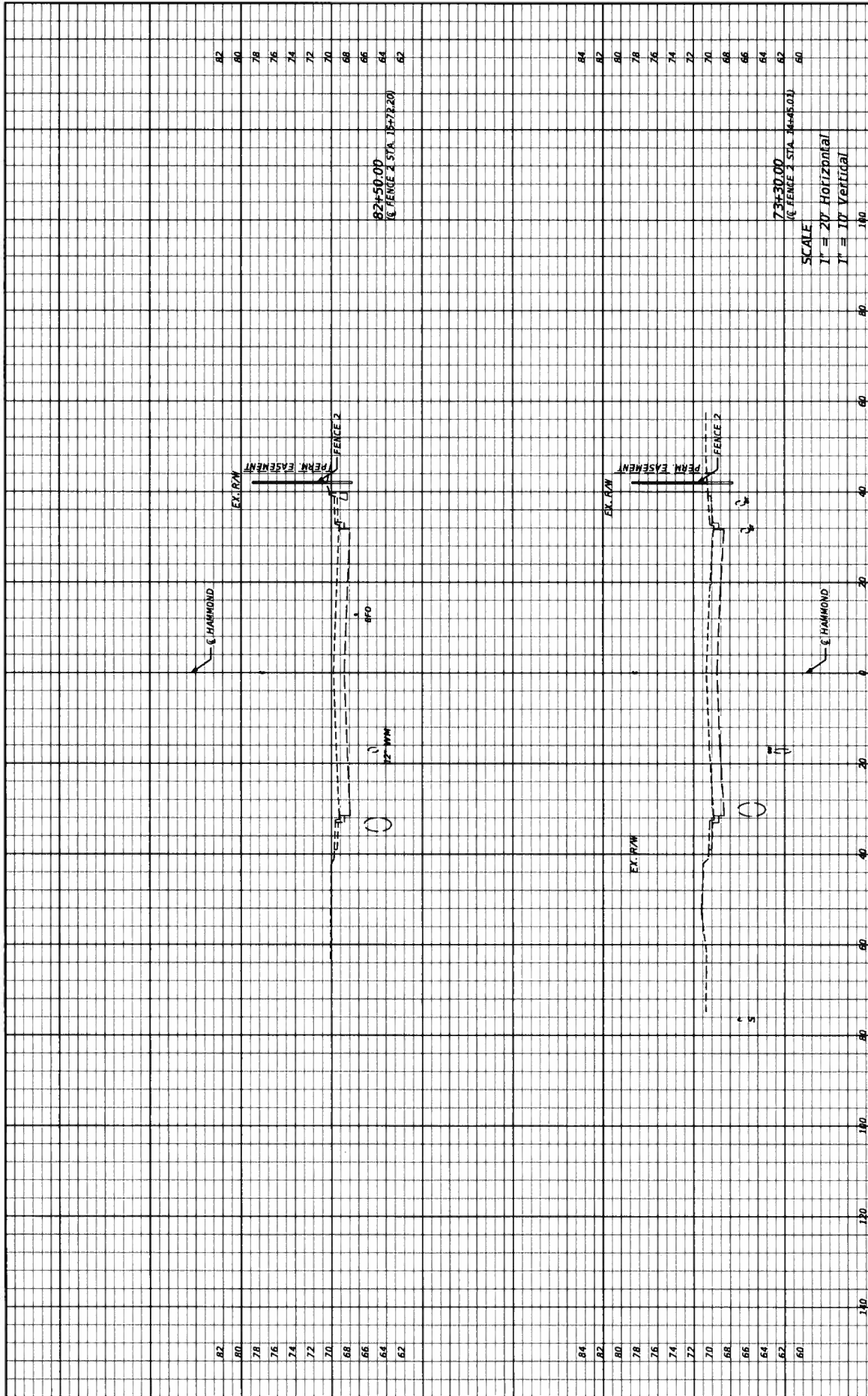
DATE	DESCRIPTION	REVISIONS	DATE	DESCRIPTION

GEORGE W. MCGREGOR P.E. LICENSE NUMBER 38728 HDR Engineering, Inc. 76 S. LAURA STREET, SUITE 1600 JACKSONVILLE, FL 32202 CERTIFICATE OF AUTHORIZATION 423		STATE OF FLORIDA DEPARTMENT OF TRANSPORTATION ROAD NO. _____ COUNTY DUVAL FINANCIAL PROJECT ID _____	CROSS SECTIONS HAMMOND BLVD	SHEET NO. 20
--	--	--	--------------------------------	-----------------

10/2/2006 4:59:33 PM PW:011155\0000000002124113.00 CONVENT in Progress\12845630\convent.dwg



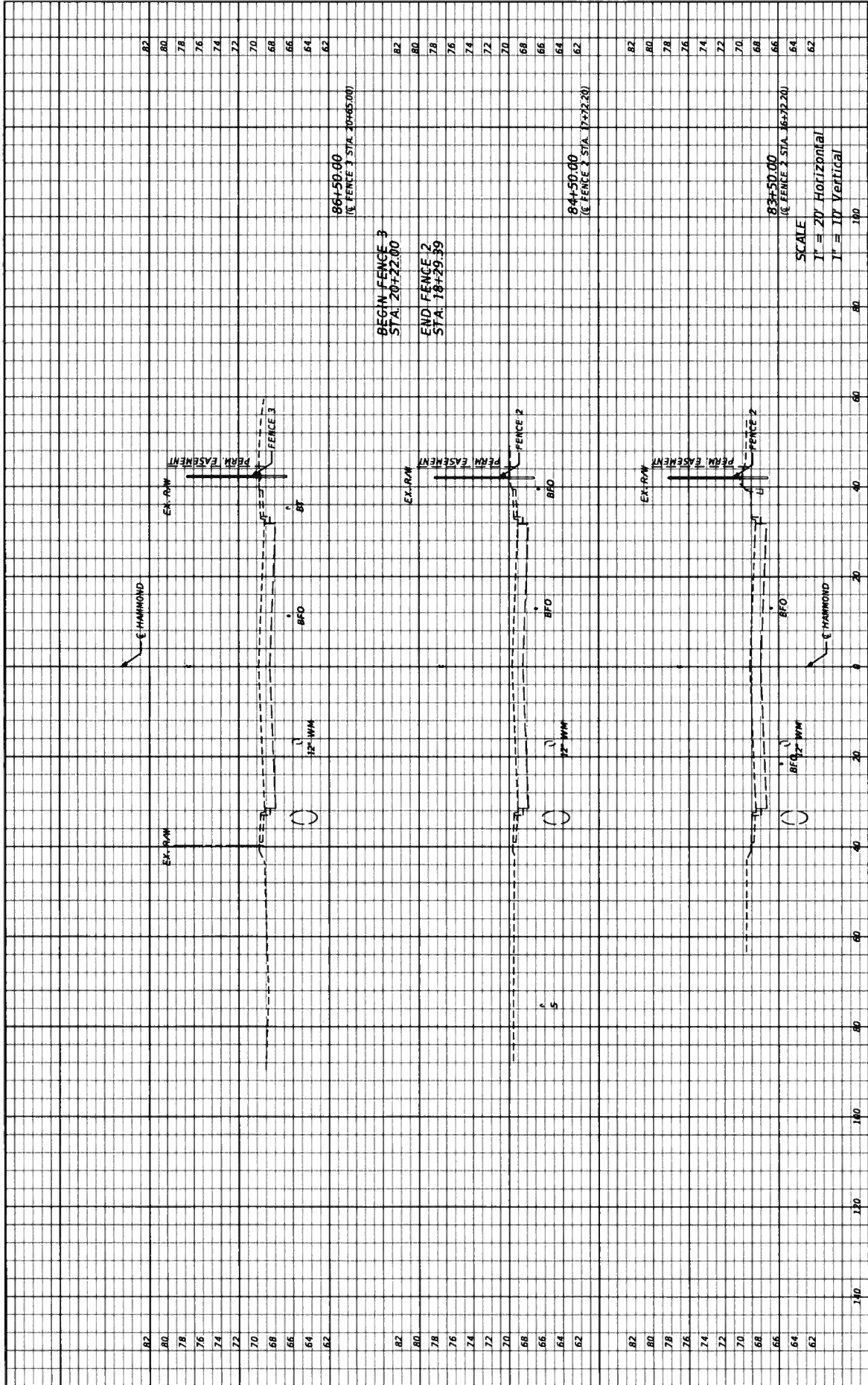


DATE	DESCRIPTION	REVISIONS	DATE	DESCRIPTION

GEORGE W. MCGREGOR P.E. LICENSE NUMBER 38178 HDR Engineering, Inc. 76 S. LAURA STREET, SUITE 1800 JACKSONVILLE, FL 32202 CERTIFICATE OF AUTHORIZATION #213		STATE OF FLORIDA DEPARTMENT OF TRANSPORTATION ROAD NO. _____ COUNTY _____ DUVAL	FINANCIAL PROJECT ID _____
CROSS SECTIONS HAMMOND BLVD		SHEET NO. 22	

10/01/2020 4:28:50 PM PR-011135-00000000027247N13180 CONWERT In Progress 123456789\caddmap\A0154



DATE	DESCRIPTION	REVISIONS	DATE	DESCRIPTION

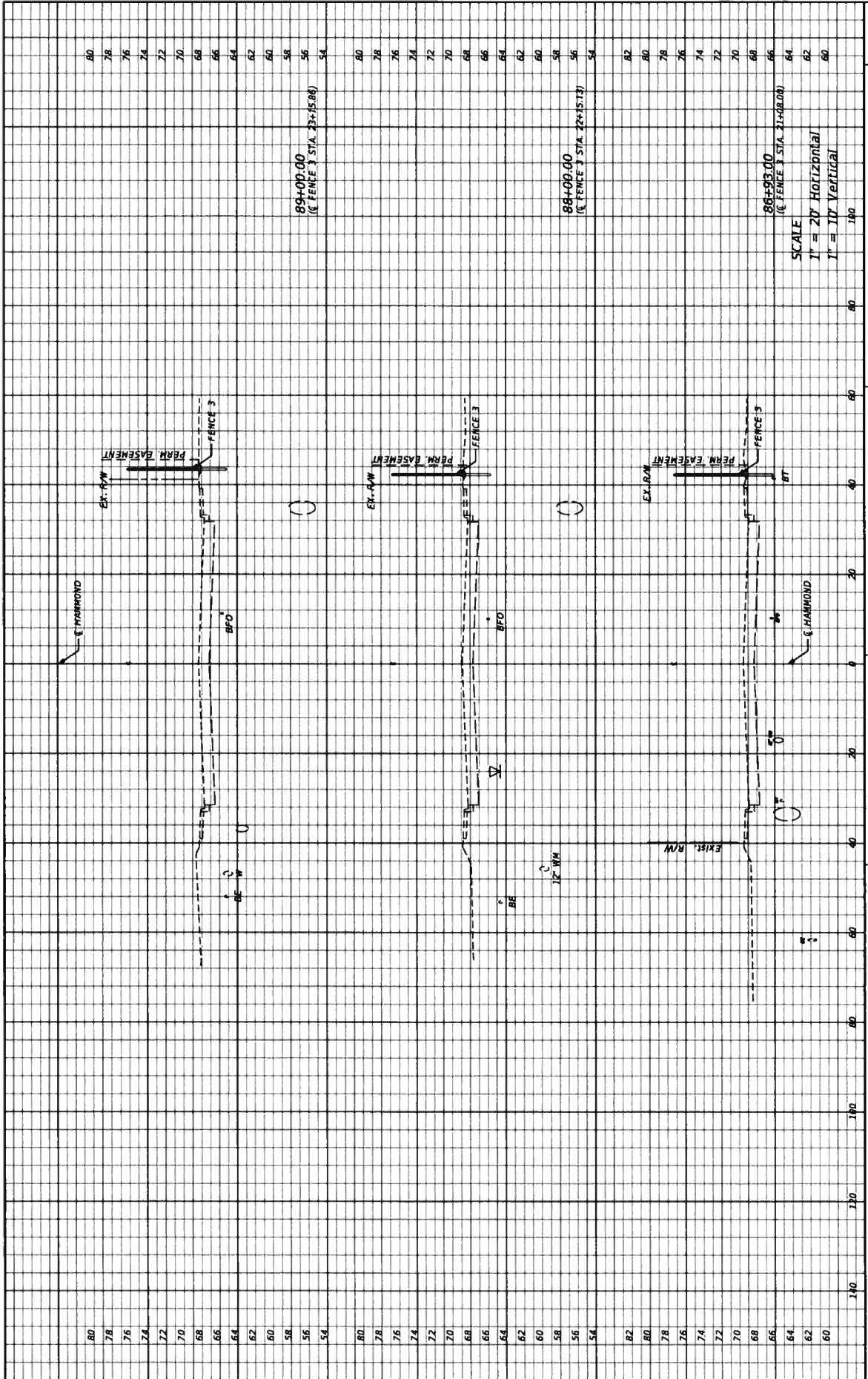
  

GEORGE W. MCGREGOR P.E. LICENSE NUMBER 30728 HDR Engineering, Inc. SUITE 1000 70 S. ADAM STREET SUITE 1000 TAMPA, FL 33606 CERTIFICATE OF AUTHORIZATION 423		STATE OF FLORIDA DEPARTMENT OF TRANSPORTATION ROAD NO. _____ COUNTY DUVALL FINANCIAL PROJECT ID _____	
--	--	---	--

CROSS SECTIONS HAMMOND BLVD		SHEET NO. 23
--------------------------------	--	-----------------

10/27/2020 4:26:52 PM PM-011155-00060606022724713100\_CADSheet in Progress1254565271 roadway-0015.dwg



89+00.00  
(@ FENCE 3 STA. 23+15.86)

88+00.00  
(@ FENCE 3 STA. 22+15.13)

86+93.00  
(@ FENCE 3 STA. 21+48.08)

SCALE  
1" = 20' Horizontal  
1" = 10' Vertical

DATE	DESCRIPTION	REVISIONS	DATE	DESCRIPTION
80			140	
78			130	
76			120	
74			110	
72			100	
70			90	
68			80	
66			70	
64			60	
62			50	
60			40	
58			30	
56			20	
54			10	
80			0	
78			0	
76			0	
74			0	
72			0	
70			0	
68			0	
66			0	
64			0	
62			0	
60			0	
58			0	
56			0	
54			0	
82			0	
80			0	
78			0	
76			0	
74			0	
72			0	
70			0	
68			0	
66			0	
64			0	
62			0	
60			0	

STATE OF FLORIDA  
DEPARTMENT OF TRANSPORTATION

ROAD NO. \_\_\_\_\_ COUNTY: DUVAL FINANCIAL PROJECT ID \_\_\_\_\_

GEORGE W. MCGREGOR  
P.E. LICENSE NUMBER 30728  
HDR Engineering, Inc.  
76 S. LAURA STREET, SUITE 1600  
JACKSONVILLE, FL 32202  
CERTIFICATE OF AUTHORIZATION 423

CROSS SECTIONS  
HAMMOND BLVD

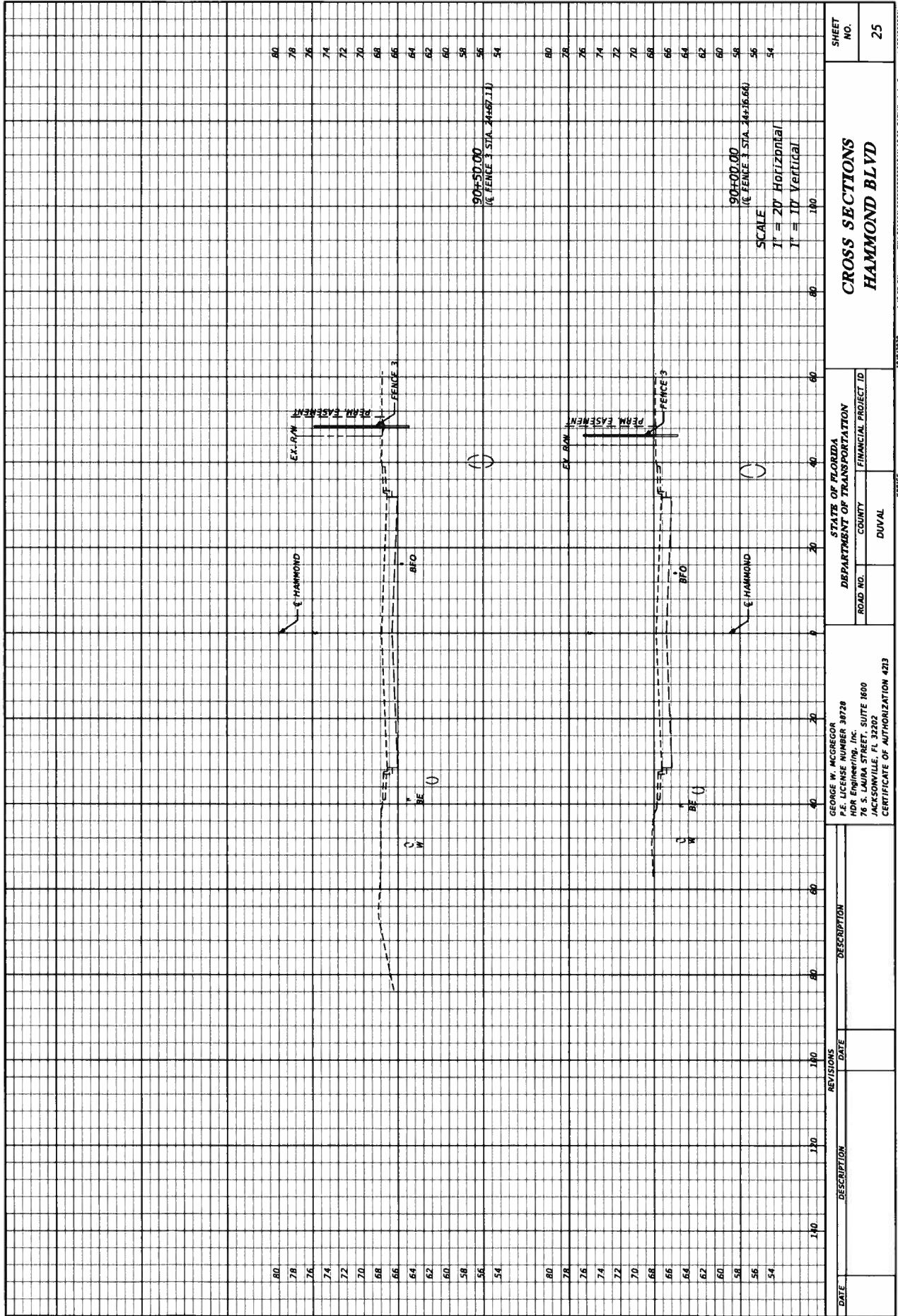
PRICE \_\_\_\_\_

10/27/2020 4:06:06 PM MP-011151-000000002124113.00 CONVERT IN PROGRESS 12456520\p000001.dwg

SHEET NO. 24

NOTICE: THE OFFICIAL RECORD OF THIS SHEET IS THE ELECTRONIC FILE SIGNED AND SEALED UNDER RULE 61G15-23.003, F.A.C.





80  
78  
76  
74  
72  
70  
68  
66  
64  
62  
60  
58  
56  
54

90+50.00  
(@ FENCE 3 STA. 24+67.11)

90+00.00  
(@ FENCE 3 STA. 24+16.66)

SCALE  
1" = 20' Horizontal  
1" = 10' Vertical

80  
78  
76  
74  
72  
70  
68  
66  
64  
62  
60  
58  
56  
54

80  
78  
76  
74  
72  
70  
68  
66  
64  
62  
60  
58  
56  
54

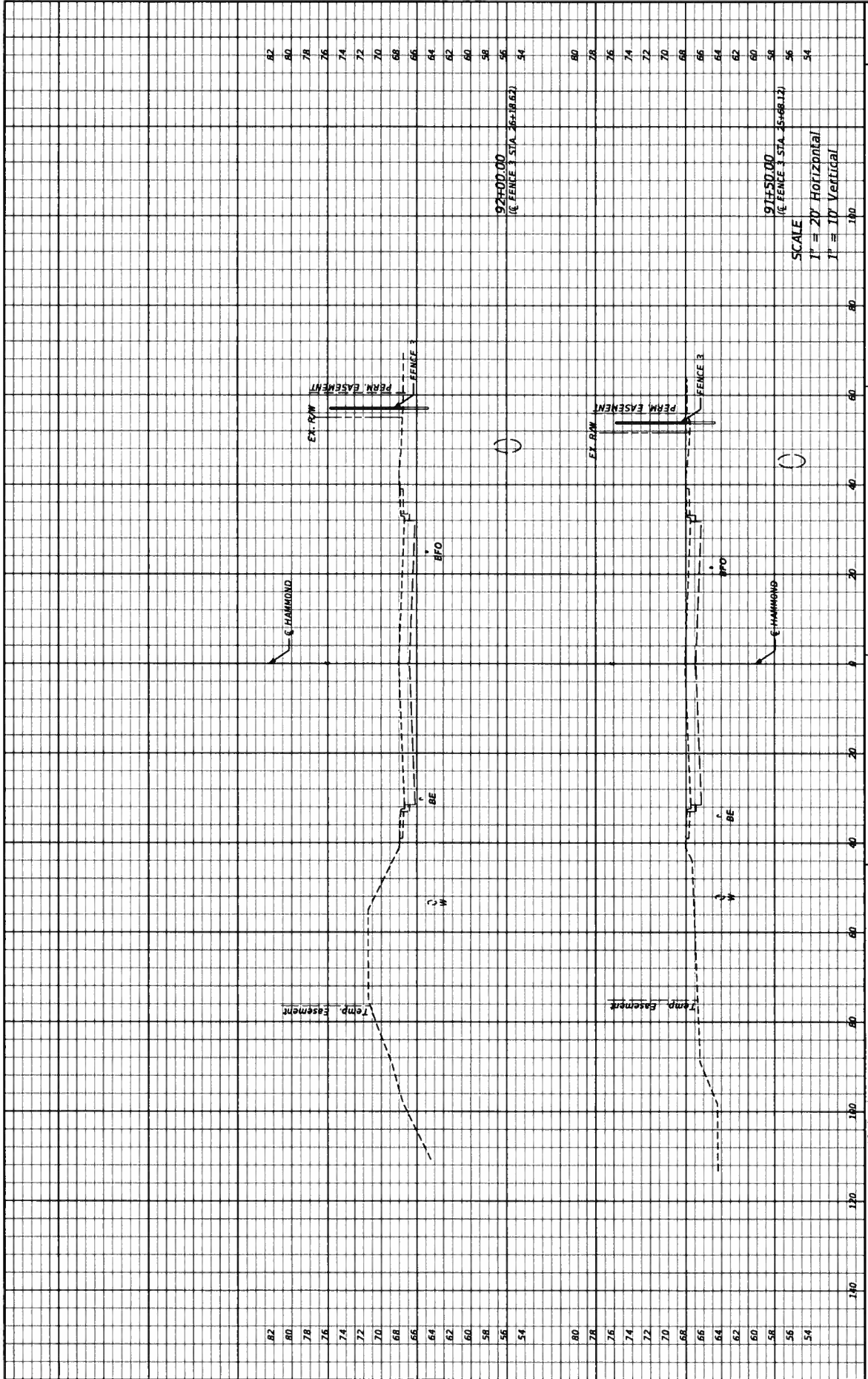
DATE	DESCRIPTION	REVISIONS	DATE	DESCRIPTION

GEORGE W. MCGREGOR P.E. LICENSE NUMBER 38728 HDR Engineering, Inc. 76 S. LAURA STREET, SUITE 1600 JACKSONVILLE, FL 32202 CERTIFICATE OF AUTHORIZATION 4213		STATES OF FLORIDA DEPARTMENT OF TRANSPORTATION
ROAD NO.	COUNTY	FINANCIAL PROJECT ID
	DUVAL	

CROSS SECTIONS HAMMOND BLVD		SHEET NO.
10/07/2020 4:07 PM PRJ:01115-00000002724713-00_CADView In Progress\28465201\Vendor\A015R		25



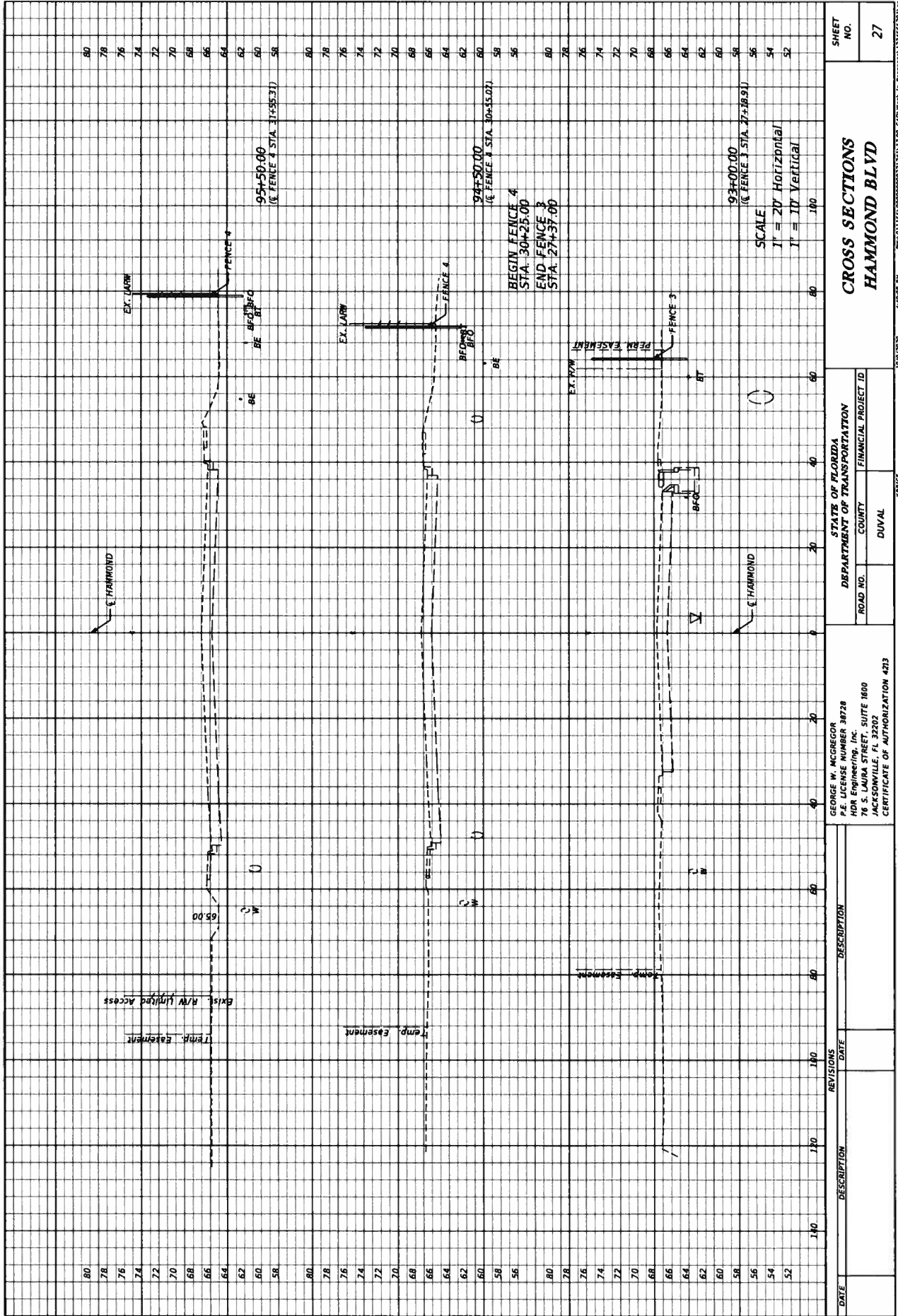
DATE	DESCRIPTION	REVISIONS	DATE	DESCRIPTION

GEORGE W. MCGREGOR P.E. LICENSE NUMBER 30728 HDR Engineering, Inc. 76 S. LAURA STREET, SUITE 1600 JACKSONVILLE, FL 32202 CERTIFICATE OF AUTHORIZATION 423		STATE OF FLORIDA DEPARTMENT OF TRANSPORTATION
ROAD NO.	COUNTY	FINANCIAL PROJECT ID
	DUVAL	

CROSS SECTIONS HAMMOND BLVD		SHEET NO.
10/9/2020 4:49:07 PM PW:011155-0000000022124171300_CONVENT In Progress\125456301\ roadway\0154		26



80  
78  
76  
74  
72  
70  
68  
66  
64  
62  
60  
58  
80  
78  
76  
74  
72  
70  
68  
66  
64  
62  
60  
58  
80  
78  
76  
74  
72  
70  
68  
66  
64  
62  
60  
58  
56  
54  
52

95+50.00  
(E FENCE 4 STA. 31+55.31)

94+50.00  
(E FENCE 4 STA. 30+55.01)

BEGIN FENCE 4  
STA. 30+25.00

END FENCE 3  
STA. 27+37.00

93+00.00  
(E FENCE 3 STA. 27+38.91)

SCALE  
1" = 20' Horizontal  
1" = 10' Vertical

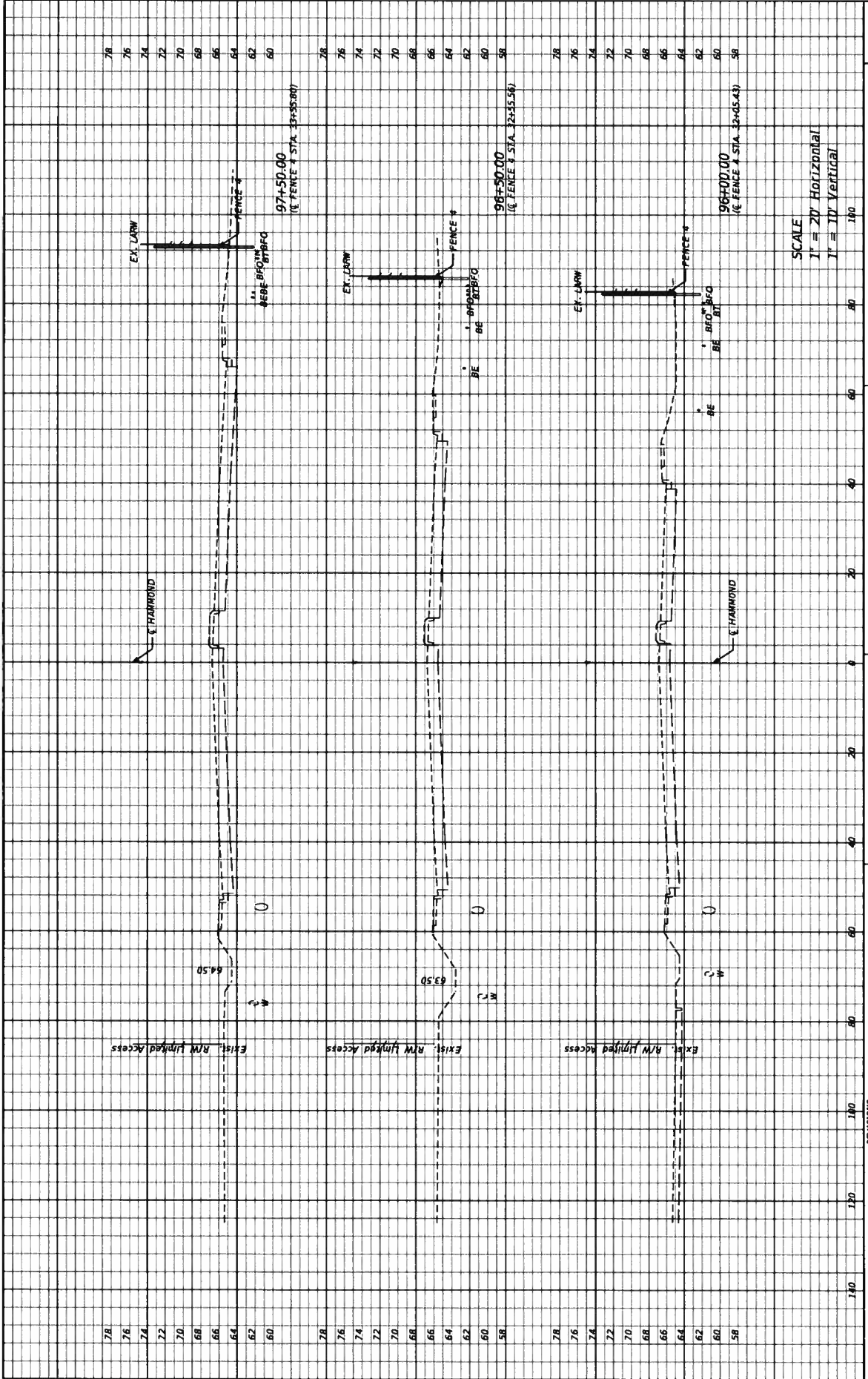
DATE	DESCRIPTION	REVISIONS	DATE	DESCRIPTION

GEORGE W. MCGREGOR P.E. LICENSE NUMBER 38728 HDR Engineering, Inc. 76 S. LAURA STREET, SUITE 1800 JACKSONVILLE, FL 32202 CERTIFICATE OF AUTHORIZATION 4213		STATES OF FLORIDA DEPARTMENT OF TRANSPORTATION ROAD NO. _____ COUNTY _____ FINANCIAL PROJECT ID _____
CROSS SECTIONS HAMMOND BLVD		SHEET NO. 27

10/9/2020 4:29:08 PM P:\01115\000000027124\1320\_CAD\Work in Progress\124585291\csws01.dwg



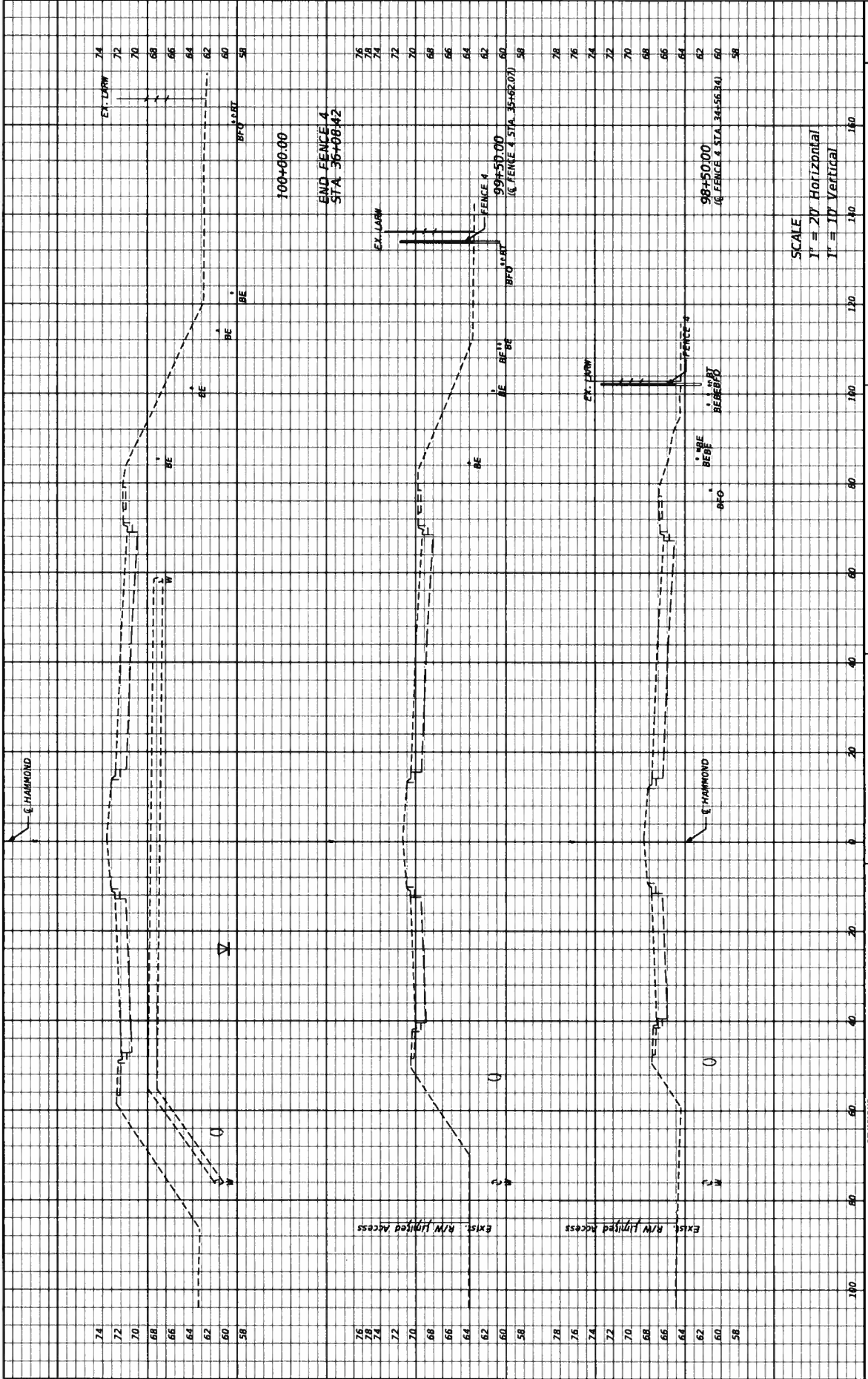


DATE	DESCRIPTION	REVISIONS	DATE	DESCRIPTION

GEORGE W. MCGREGOR P.E. LICENSE NUMBER 38728 HDR Engineering, Inc. 76 S. LAURA STREET, SUITE 1600 JACKSONVILLE, FL 32202 CERTIFICATE OF AUTHORIZATION 423		STATE OF FLORIDA DEPARTMENT OF TRANSPORTATION ROAD NO. _____ COUNTY DUAL FINANCIAL PROJECT ID _____	CROSS SECTIONS HAMMOND BLVD	SHEET NO. 28
--	--	---	--------------------------------	-----------------

10/27/2020 4:09:09 PM PW:011155\00000000022121\13.00\_CAD\Work In Progress\122465301\ roadway\00156



74  
72  
70  
68  
66  
64  
62  
60  
58

EX. LASH  
BFO  
BE  
100+60.00

END FENCE 4  
STA 36+08.42

76  
74  
72  
70  
68  
66  
64  
62  
60  
58

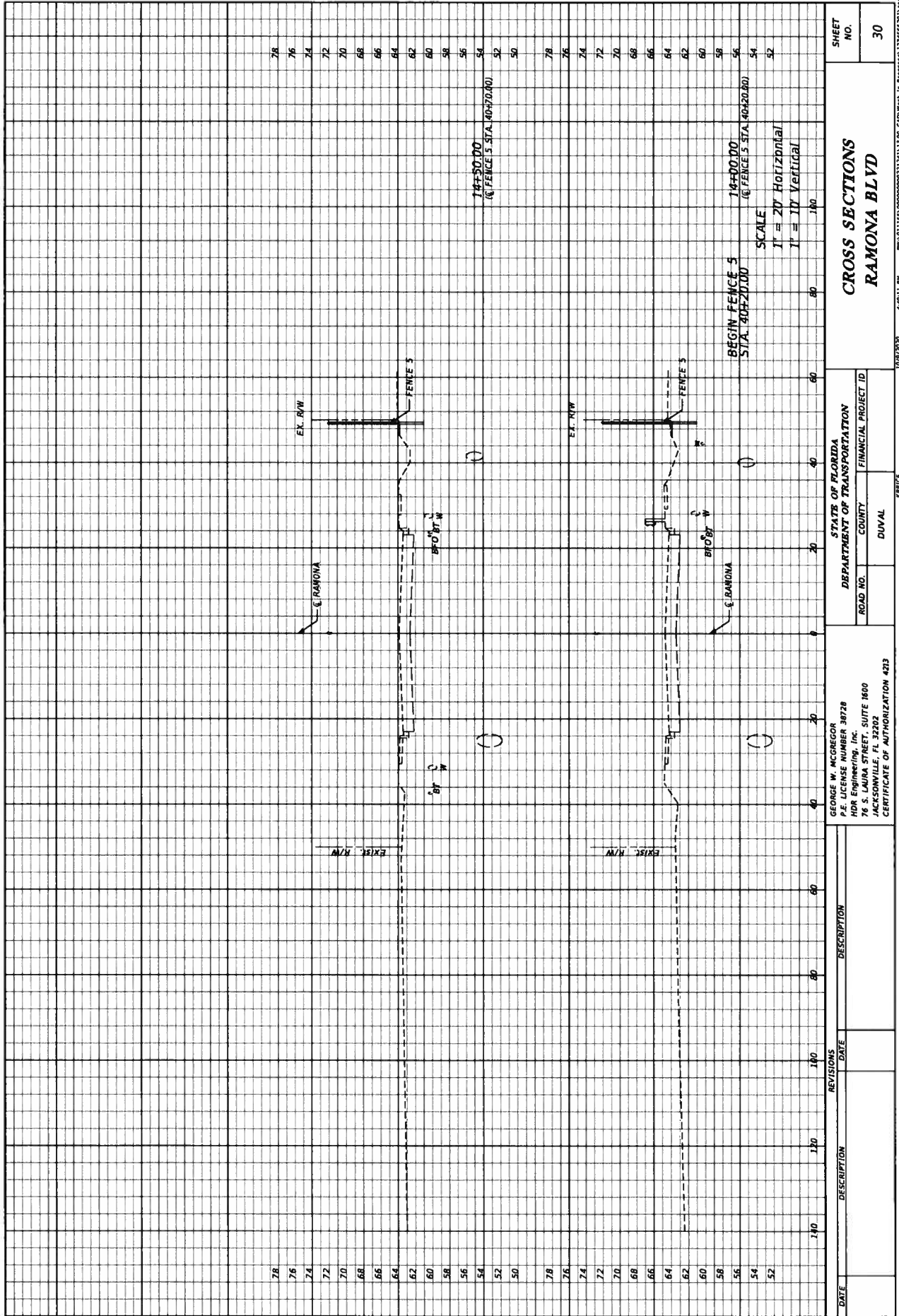
EX. LASH  
BFO  
BE  
99+50.00  
16 FENCE 4 STA 35+62.07

78  
76  
74  
72  
70  
68  
66  
64  
62  
60  
58

EX. LASH  
BFO  
BE  
98+50.00  
16 FENCE 4 STA 34+56.84

SCALE  
1" = 20' Horizontal  
1" = 10' Vertical

DATE	DESCRIPTION	REVISIONS	DATE	DESCRIPTION
STATES OF FLORIDA DEPARTMENT OF TRANSPORTATION ROAD NO. COUNTY FINANCIAL PROJECT ID DUAL DUAL				
CROSS SECTIONS HAMMOND BLVD				
GEORGE W. MCGREGOR P.E. LICENSE NUMBER 38728 HDR Engineering, Inc. 76 S. LAURA STREET, SUITE 1600 JACKSONVILLE, FL 32202 CERTIFICATE OF AUTHORIZATION 423				
10/20/2020 4:09:10 PM PW:031155-00000000027121713300_CADView In Progress\125463291\cadwpa_00158				
				SHEET NO. 29

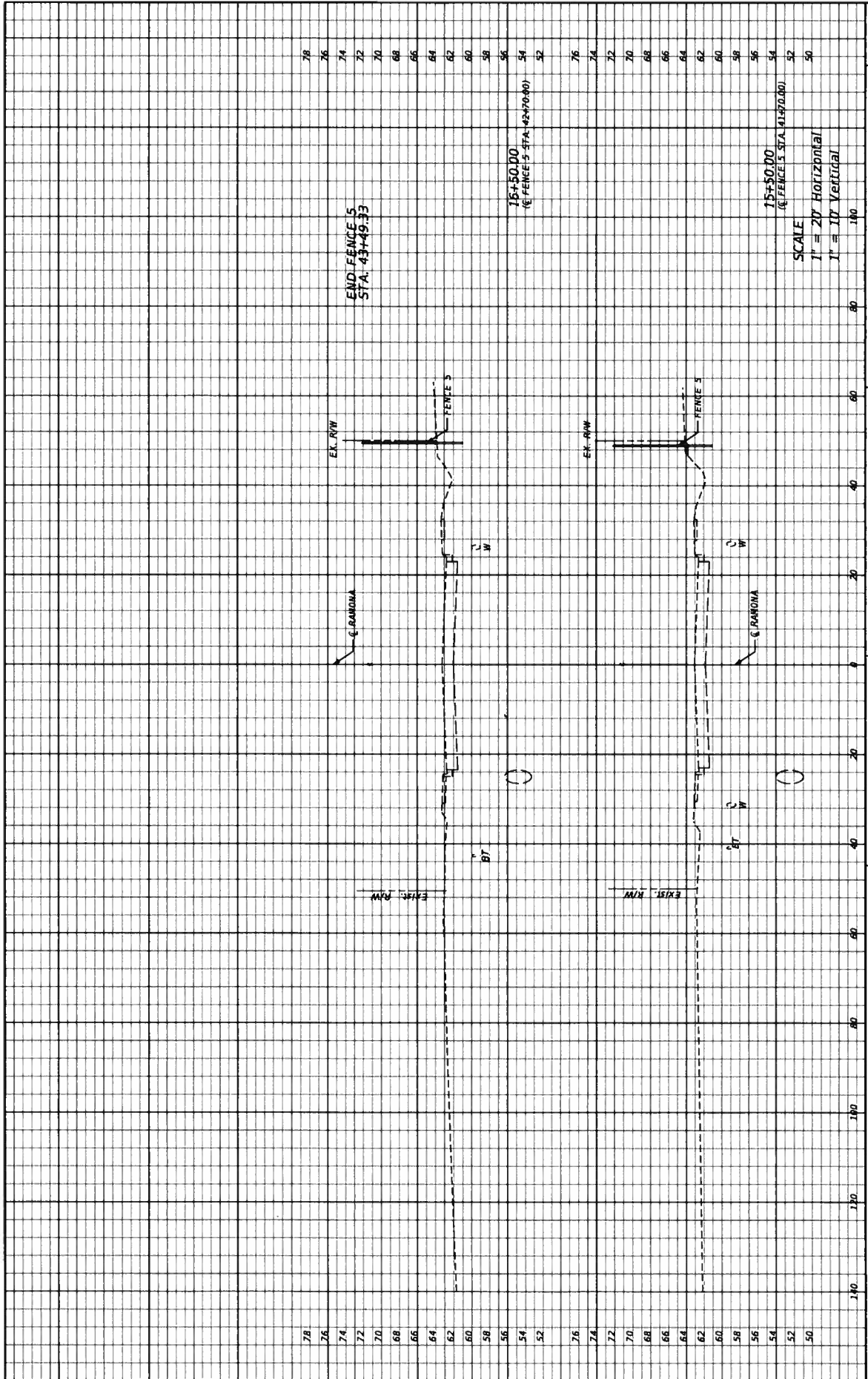


DATE	DESCRIPTION	REVISIONS	DATE	DESCRIPTION

GEORGE W. MCGREGOR P.E. LICENSE NUMBER 38728 HDR Engineering, Inc. 76 S. LAURA STREET, SUITE 1800 JACKSONVILLE, FL 32202 CERTIFICATE OF AUTHORIZATION 4213		STATE OF FLORIDA DEPARTMENT OF TRANSPORTATION
ROAD NO. COUNTY DUVAL	FINANCIAL PROJECT ID	CROSS SECTIONS RAMONA BLVD
SHEET NO. 30		

10/27/2020 4:28:17 PM PW:0111510000000022124113.00\_CADWENT.P124565301\ roadway\00159



DATE	DESCRIPTION	REVISIONS	DATE	DESCRIPTION

GEORGE W. MCGREGOR P.E. LICENSE NUMBER 38728 HDR Engineering, Inc. 76 S. LAURA STREET, SUITE 1600 JACKSONVILLE, FL 32202 CERTIFICATE OF AUTHORIZATION 423		STATES OF FLORIDA DEPARTMENT OF TRANSPORTATION
ROAD NO.	COUNTY	FINANCIAL PROJECT ID
	DUVAL	

CROSS SECTIONS RAMONA BLVD		SHEET NO.
		31

10/27/20 4:49:17 PM PW:01135-000000002272413200 CADWork In Progress:124562501\pwwp\01135