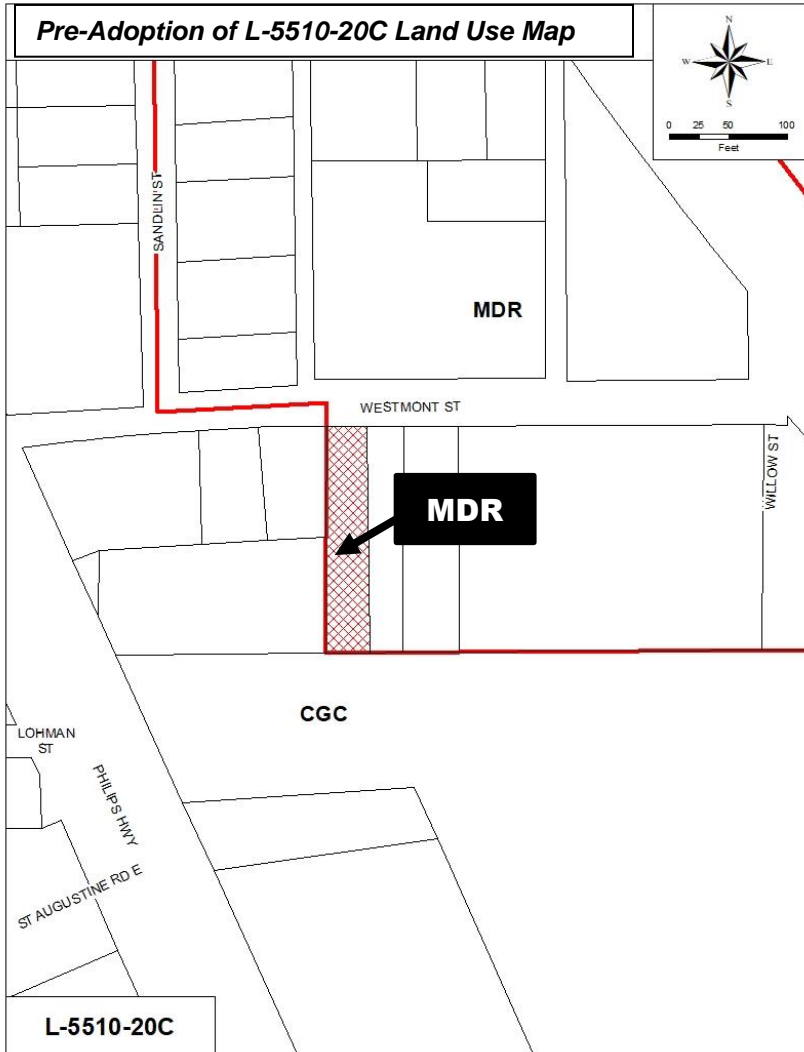
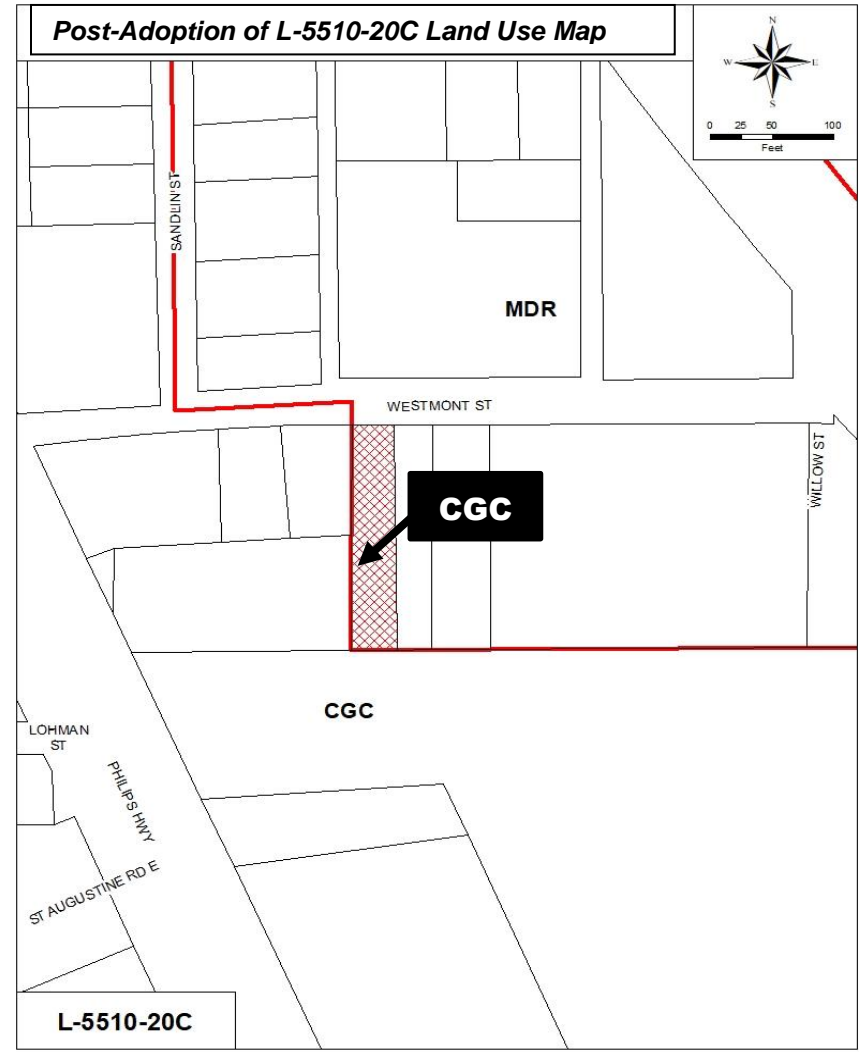



Pre-Adoption of L-5510-20C Land Use Map



Post-Adoption of L-5510-20C Land Use Map



Request for Small Scale Land Use Amendment to Future Land Use Map Series



From: Medium Density Residential (MDR)
To: Community/General Commercial (CGC)

Planning District: 3

Identification Number: L-5510-20C

Council District: 5

Exhibit 2 (Page 1 of 1)