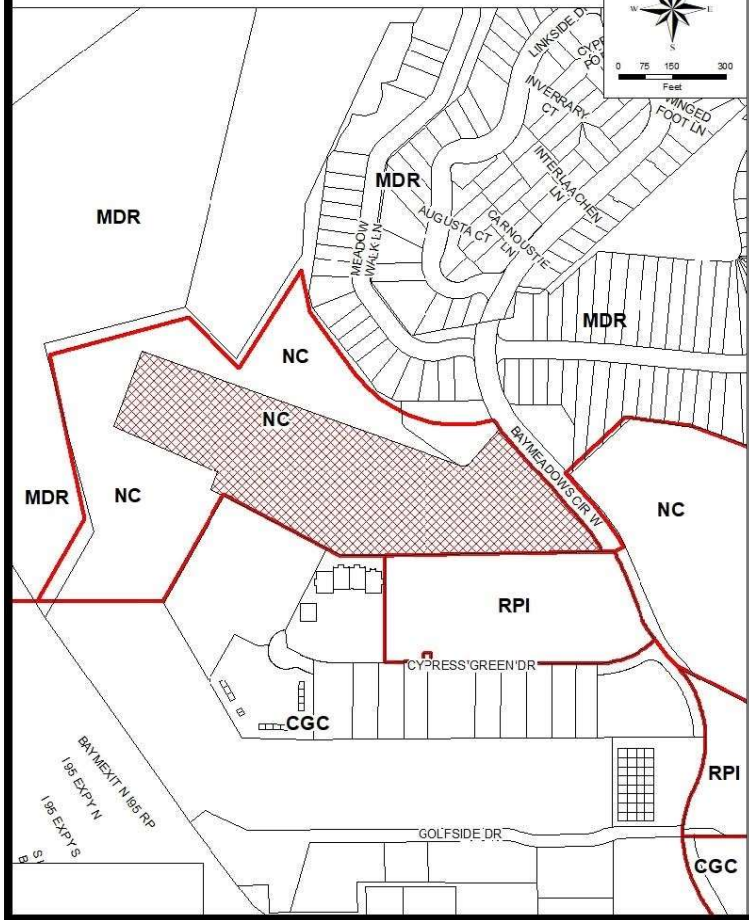
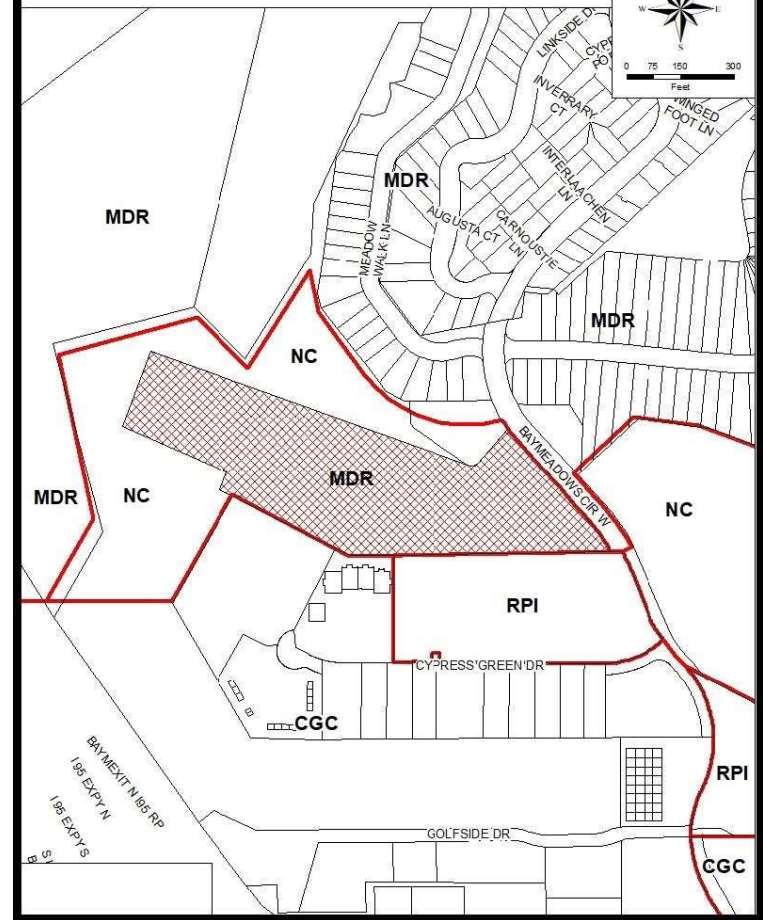



Pre-Adoption of L-5509-20C Land Use Map



Post-Adoption of L-5509-20C Land Use Map



Request for Small Scale Land Use Amendment to Future Land Use Map Series



From: Neighborhood Commercial (NC)

To: Medium Density Residential (MDR)

Planning District: 3

Identification Number: L-5509-20C

Council District: 11

Exhibit 2 (Page 1 of 1)