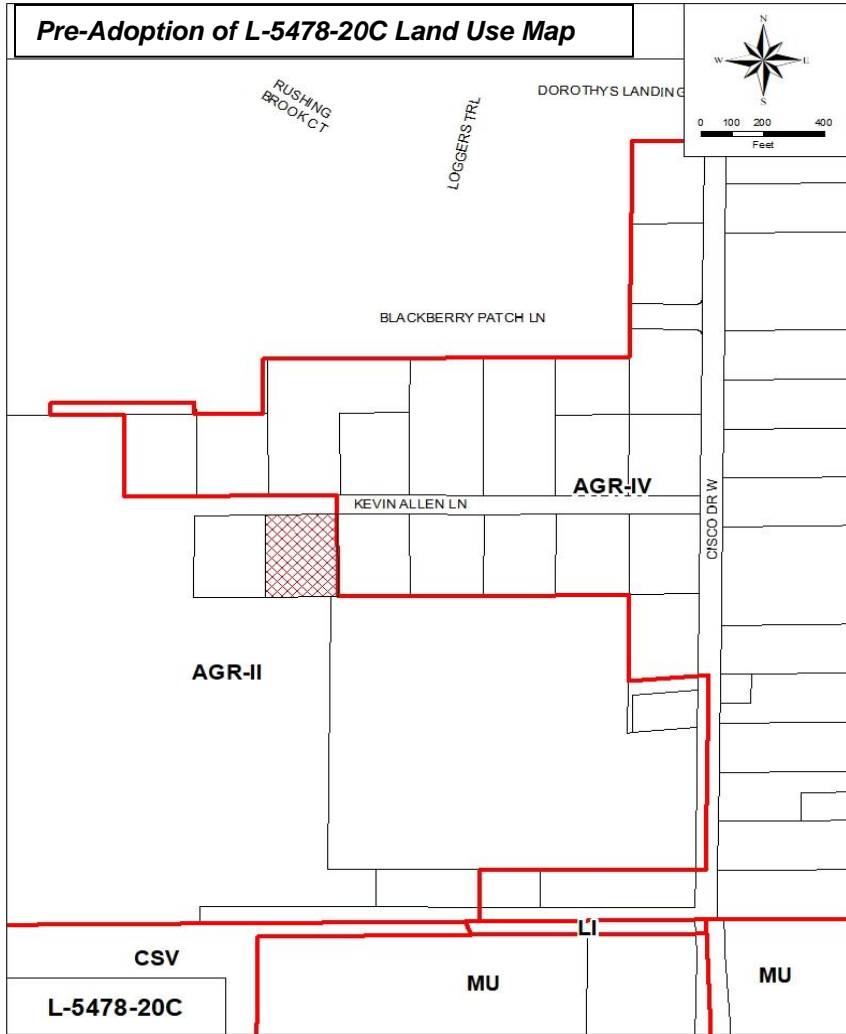
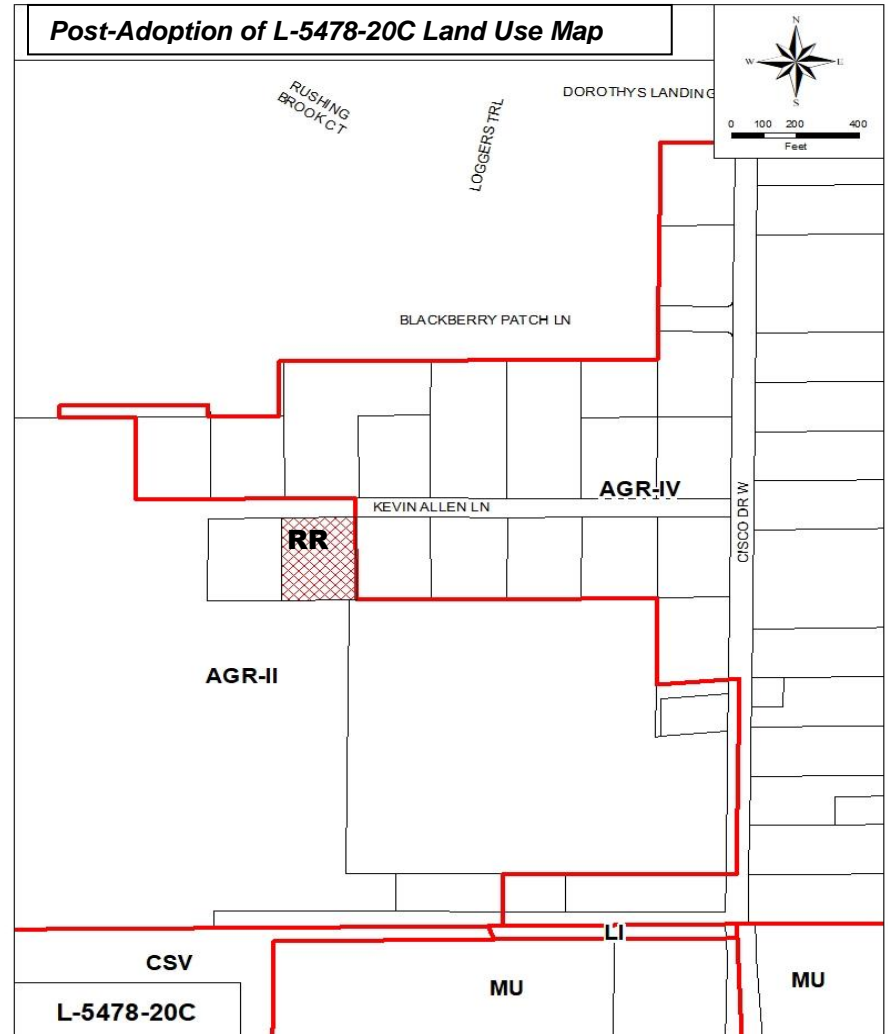



Pre-Adoption of L-5478-20C Land Use Map



Post-Adoption of L-5478-20C Land Use Map



Request for Small Scale Land Use Amendment to Future Land Use Map Series



From: Agriculture-II (AGR-II)

To: Rural Residential (RR)

Planning District: 5

Identification Number: L-5478-20C

Council District: 8

Exhibit 2 (Page 1 of 1)