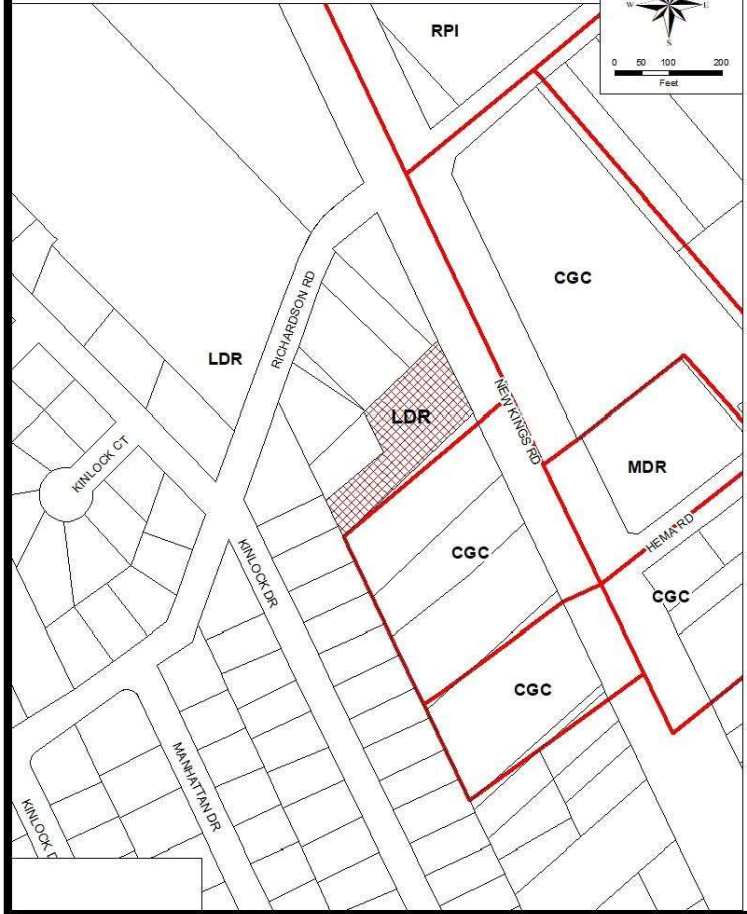
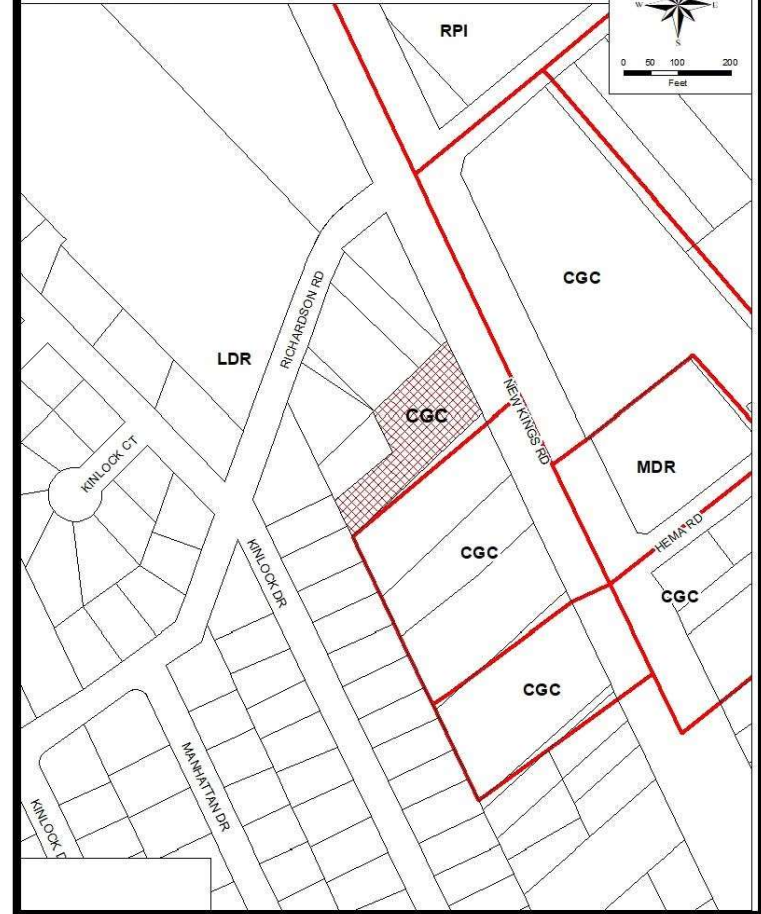



**Pre-Adoption of L-5462-20C Land Use Map**



**Post-Adoption of L-5462-20C Land Use Map**



**Request for Small Scale Land Use Amendment to Future Land Use Map Series**



**From: Low Density Residential (LDR)**

**To: Community/General Commercial (CGC)**

**Planning District: 5**

**Identification Number: L-5462-20C**

**Council District: 10**

**Exhibit 2 (Page 1 of 1)**