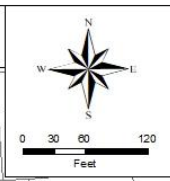
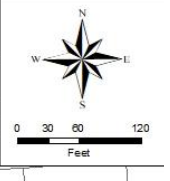
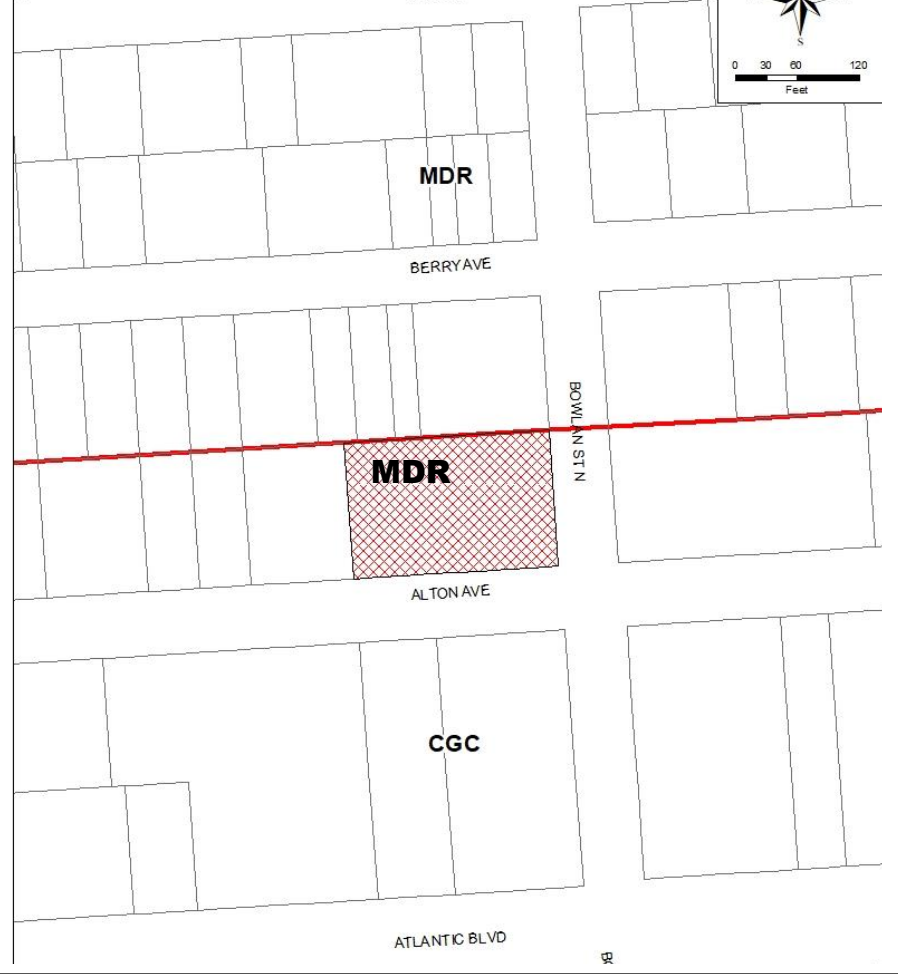



Pre-Adoption of L-5446-20C Land Use Map



Post-Adoption of L-5446-20C Land Use Map



Request for Small Scale Land Use Amendment to Future Land Use Map Series



From: Community General Commercial (CGC)
To: Medium Density Residential (MDR)

Planning District: 2

Identification Number: L-5446-20C

Council District: 1

Exhibit 2 (Page 1 of 1)