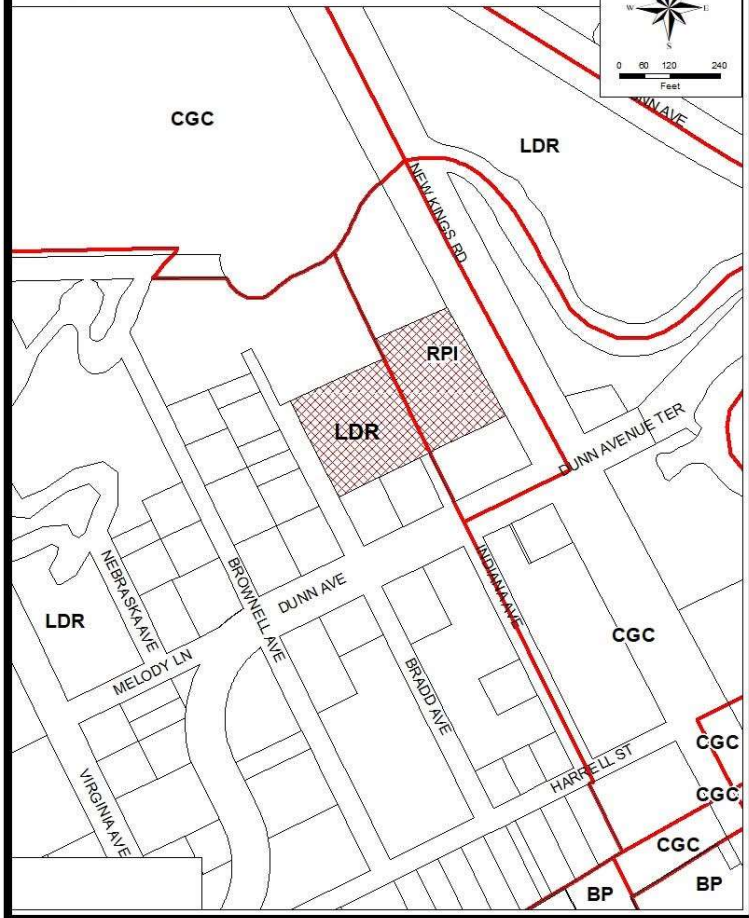
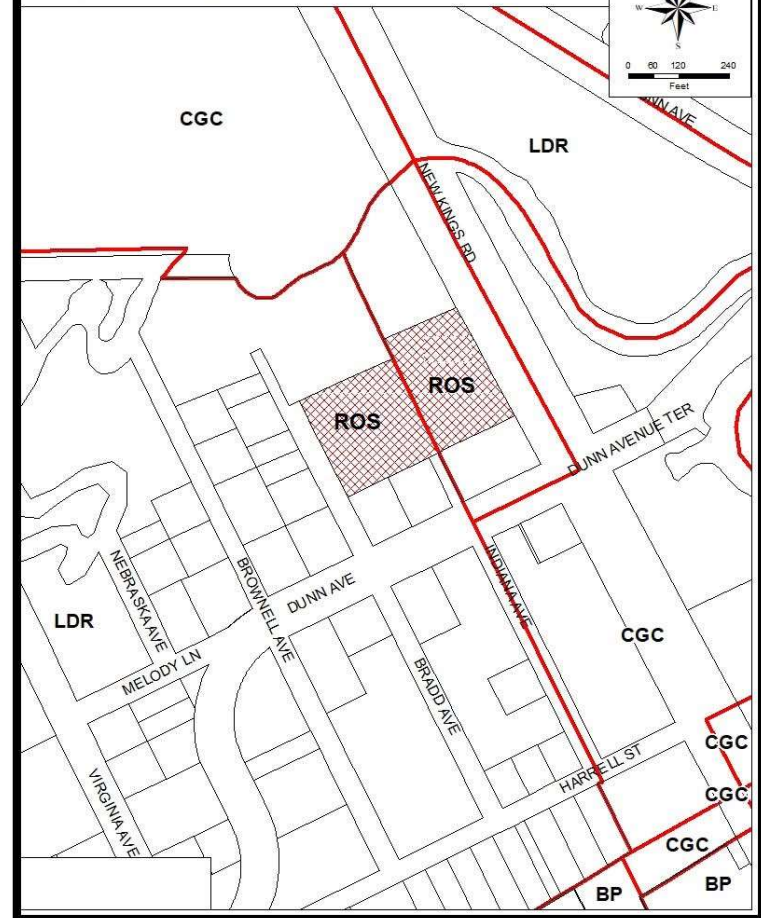



Pre-Adoption of L-5411-19C Land Use Map



Post-Adoption of L-5411-19C Land Use Map



Request for Small Scale Land Use Amendment to Future Land Use Map Series



From: Residential-Professional-Institutional (RPI) and Low Density Residential (LDR)
To: Recreation Open Space (ROS)

Planning District: 6

Identification Number: L-5411-19C

Council District: 7

Exhibit 2 (Page 1 of 1)