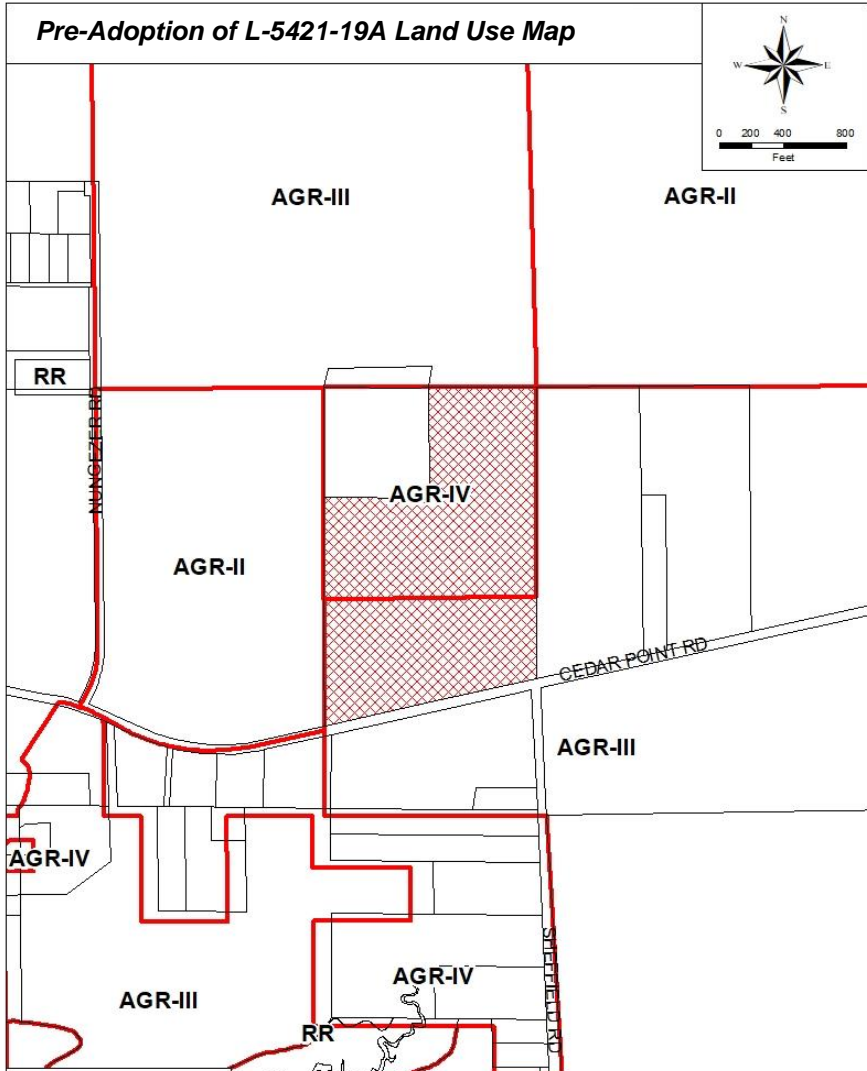
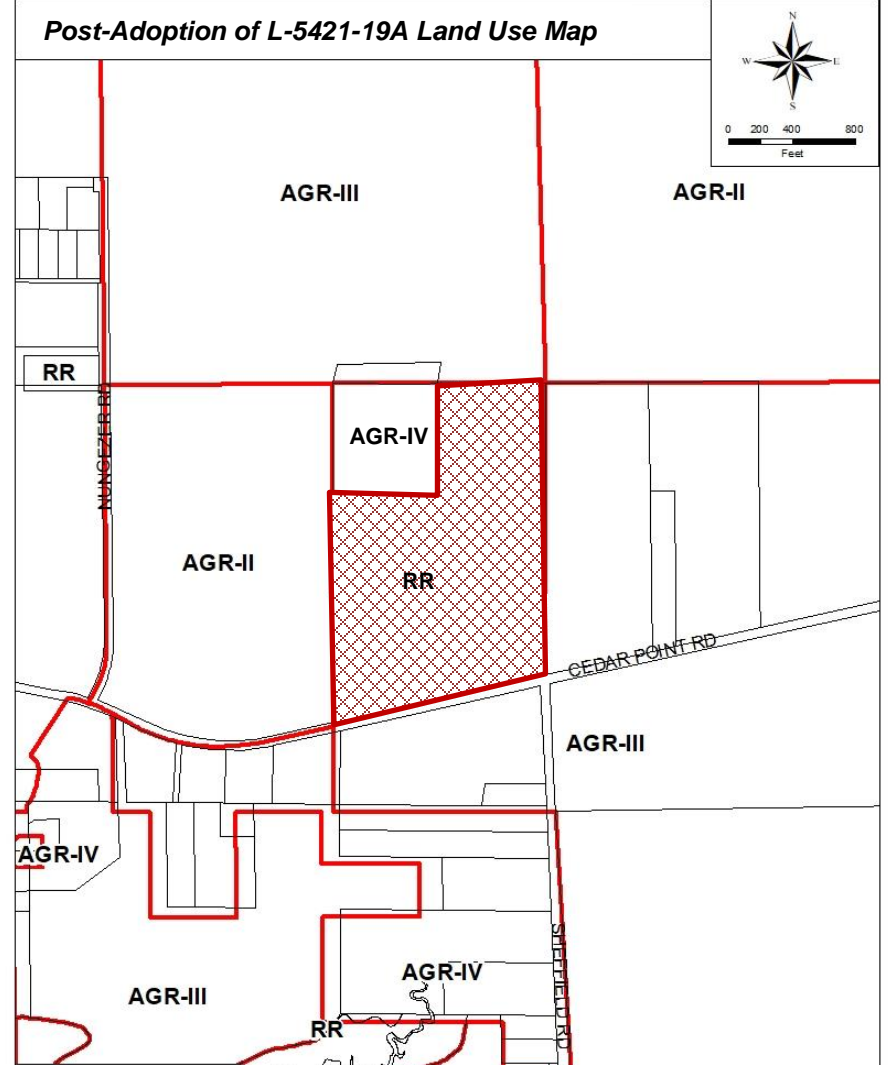



Pre-Adoption of L-5421-19A Land Use Map



Post-Adoption of L-5421-19A Land Use Map



Request for Large Scale Land Use Amendment to Future Land Use Map Series



From: Agriculture-III (AGR-III) and Agriculture-IV (AGR-IV)

To: Rural Residential (RR)

Planning District: 6

Identification Number: L-5421-19A

Council District: 2

Exhibit 2 (Page 1 of 1)