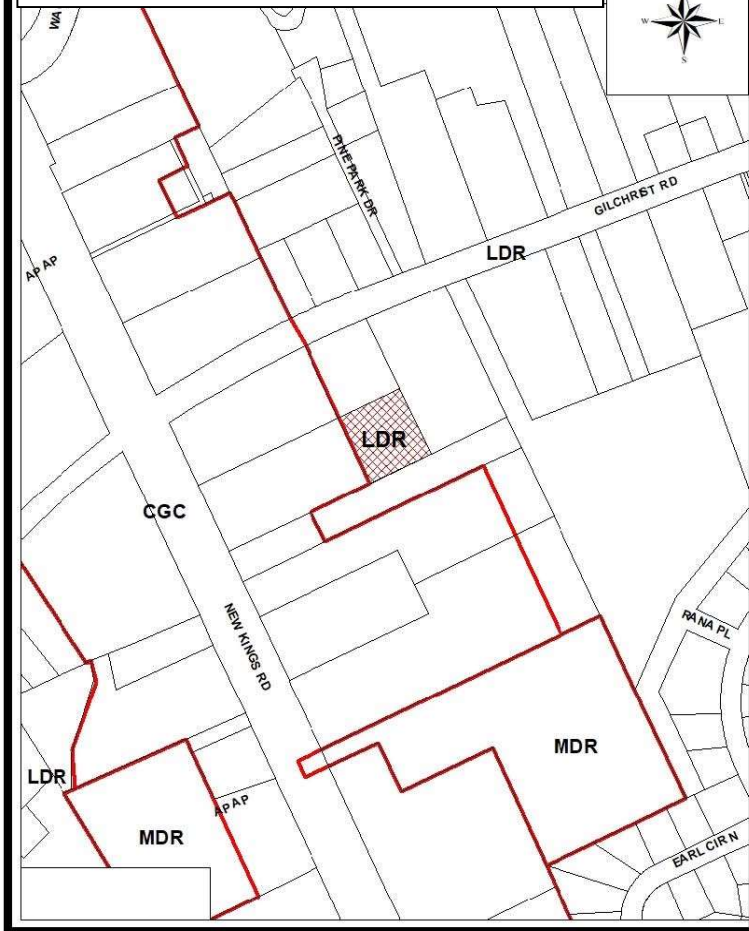
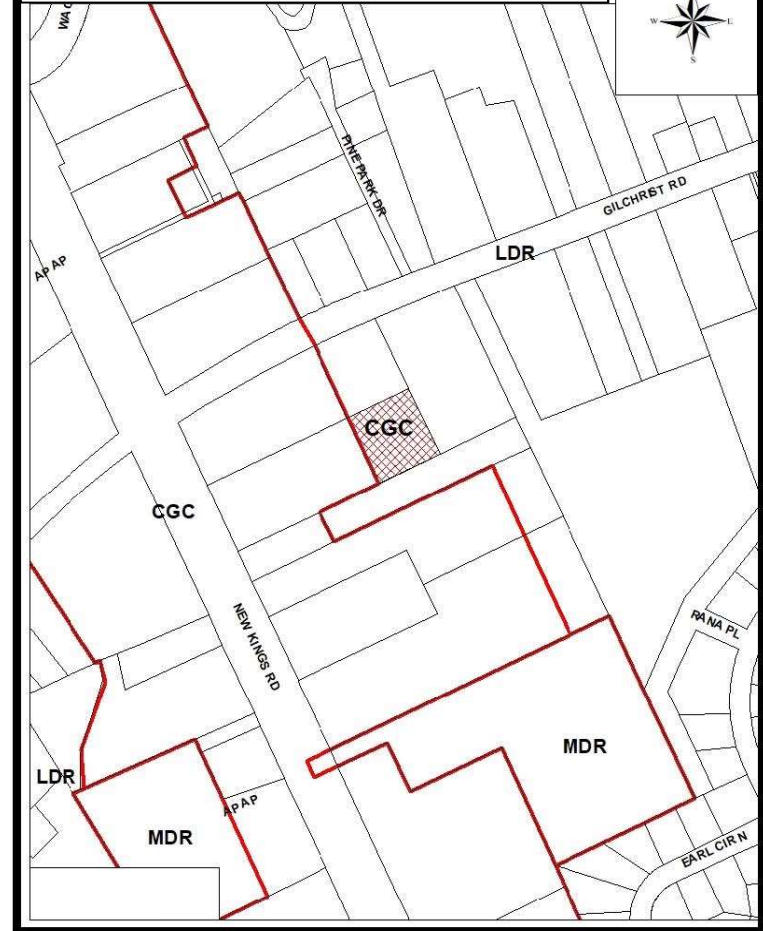



Pre-Adoption of L-5406-19C Land Use Map



Post-Adoption of L-5406-19C Land Use Map



Request for Small Scale Land Use Amendment to Future Land Use Map Series



From: Low Density Residential (LDR)

To: Community/General Commercial (CGC)

Planning District: 5

Identification Number: L-5406-19C

Council District: 10

Exhibit 2 (Page 1 of 1)