

CERTIFICATE

I HEREBY CERTIFY that the above and foregoing is a true and correct copy of ORDINANCE 2003-657-E enacted by the Council of the City of Jacksonville, Florida, and a true and correct copy of a Certificate of Authentication relating thereto, which became effective at the time and in the manner set forth in the Certificate of Authentication or effective at the time set forth in said Ordinance.

WITNESS MY HAND and the seal of the City of Jacksonville, Florida, this 5th day of September, 2019

ATTEST

Carol Owens

Carol Owens, Chief of
Legislative Services



1 Introduced by the Council President at the request of the Mayor:
2
3

4 **ORDINANCE 2003-657-E**

5 AN ORDINANCE CLOSING AND ABANDONING THAT
6 CERTAIN PORTION OF THE RIGHTS-OF-WAY ALONG
7 WEST MONROE STREET (BETWEEN BROAD AND JULIA
8 STREETS) AND CLAY AND PEARL STREETS (BETWEEN
9 ADAMS AND WEST DUVAL STREETS) TO ACCOMMODATE
10 CONSTRUCTION OF THE NEW COURTHOUSE FACILITIES;
11 PROVIDING AN EFFECTIVE DATE.
12

13 **BE IT ORDAINED** by the Council of the City of Jacksonville:

14 **Section 1. Closure and Abandonment.** That certain portion of
15 the right-of-way along West Monroe Street (between Broad and Julia
16 Streets) and the right-of-way along Clay and Pearl Streets, a
17 description of which is attached hereto as **Exhibit 1** and
18 incorporated by reference herein, are hereby closed and abandoned
19 as public roads, streets, alleys, rights-of-way or thoroughfares.

20 **Section 2. Effective Date.** This Ordinance shall become
21 effective upon signature by the Mayor or upon becoming effective
22 without the Mayor's signature.
23

24 Form Approved:

25 
26 _____

27 Office of General Counsel

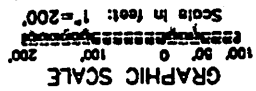
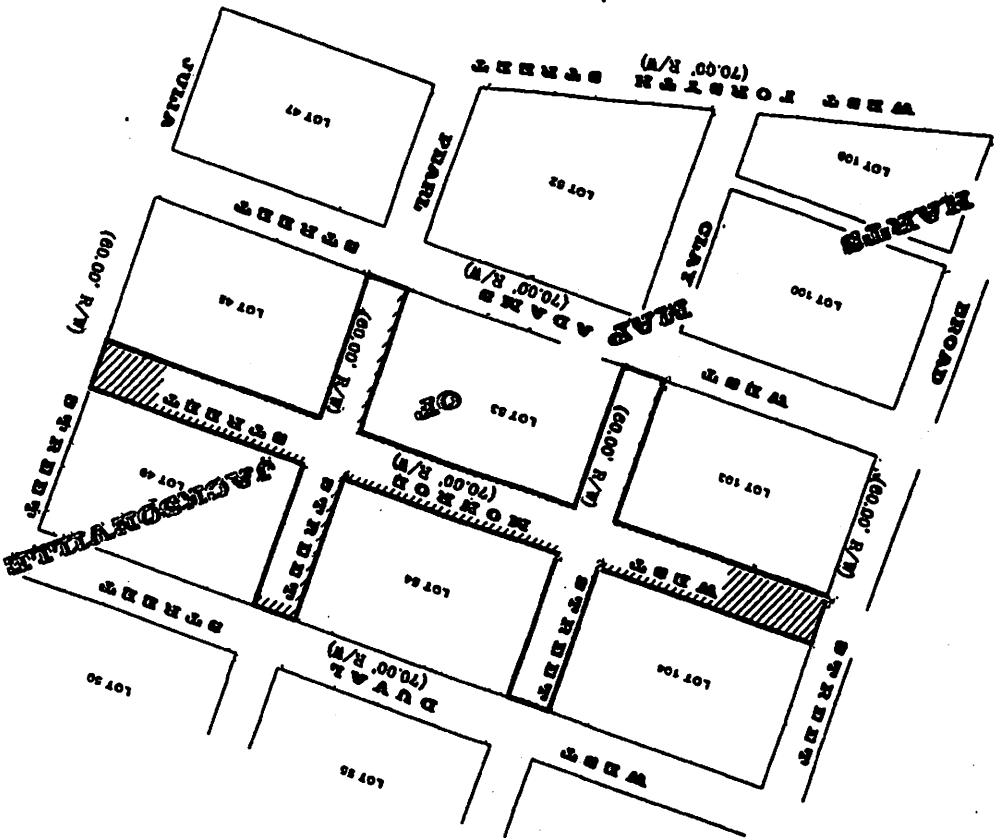
28 Legislation Prepared By: Jeanne M. Miller

9 5/20/03 G:\shared\LEGIS.CC\Jeannem\MBRC Legis\2003\Monroe Clay Pearl-Closure.doc

PROJECT PATH: G/CAD/PROJECTS/71/DANNY/703208.COURT HOUSE
EXHIBIT 1

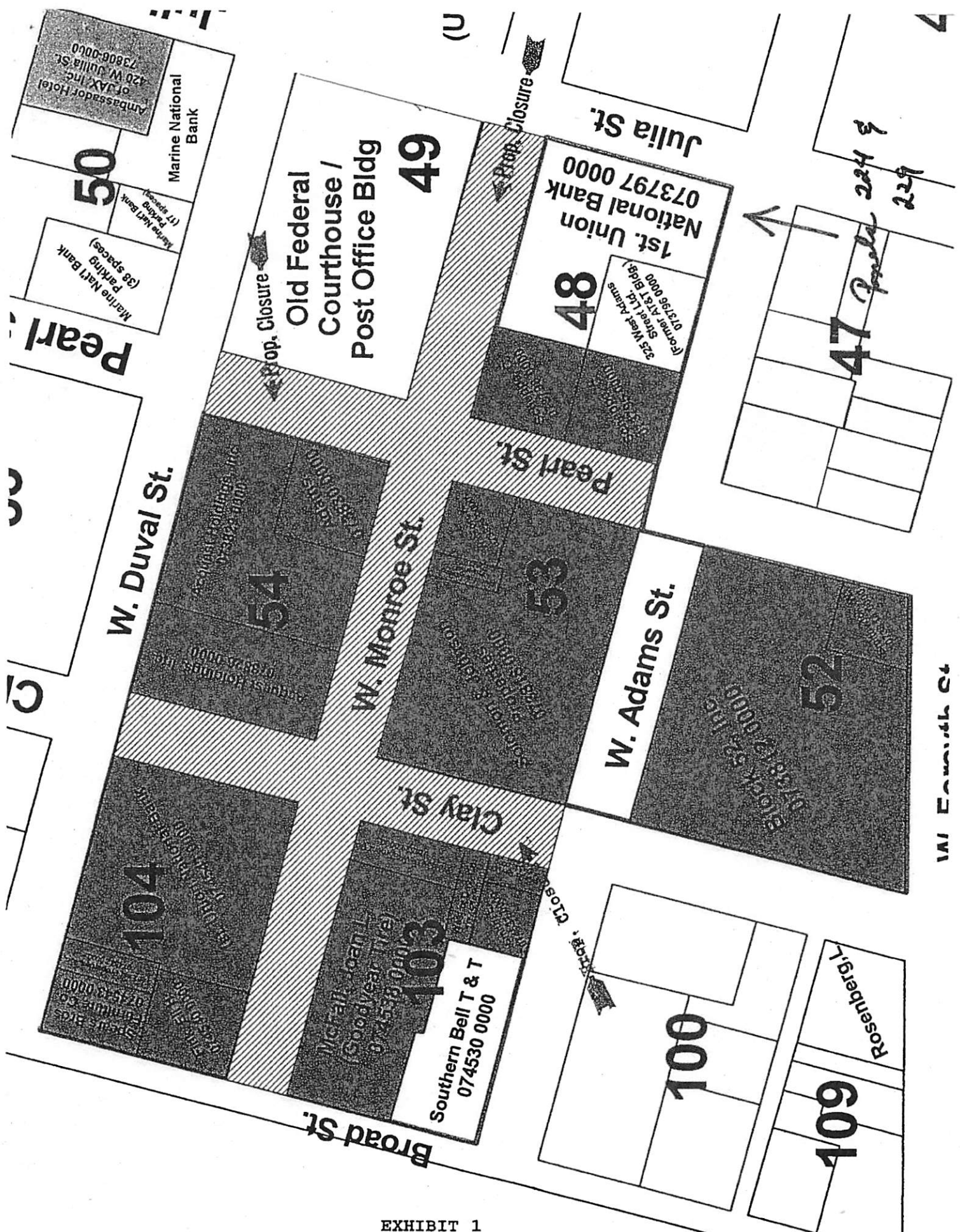
DATE: 05/16/03	ROAD NO.: 6196, 747, 6626	ER NO.: 2003/208	SHEET NO.] OF]
SCALE: 1"=200'	ROOM 908, 220 E. BAY STREET, 32202 GENN E. MCGREGOR, P.L.S. FLORIDA REGISTRATION NUMBER 4252 (904)-830-1374		
CITY OF JACKSONVILLE, FLORIDA		ENGINEERING DIVISION	
DEPARTMENT OF PUBLIC WORKS		LEGEND	

THIS IS TO CERTIFY THAT THIS SKETCH WAS MADE UNDER THE UNDERSIGNED'S RESPONSIBLE DIRECTION AND SUPERVISION, THAT THE SKETCH DATA COMPLETES ALL OF THE REQUIREMENTS FOR MINIMUM TECHNICAL STANDARDS FOR LAND SURVEYORS IN THE STATE OF FLORIDA (CHAPTER NO. 61C17-6, F.A.C.) UNLESS IT BEARS THE SIGNATURE AND THE ORIGINAL RAISED SEAL OF A FLORIDA LICENSED SURVEYOR AND MAPPER THIS MAP/REPORT IS FOR INFORMATIONAL PURPOSES ONLY AND IS NOT VALID.



NOTE: THIS IS NOT A FIELD SURVEY.

FOR: REAL-ESTATE DIVISION.
SKETCH TO SHOW CLOSURE OF:
ALL OF WEST MONROE STREET (A 70.00 FOOT RIGHT OF WAY), LYING WESTERLY OF THE WESTERLY RIGHT OF WAY LINE OF JAVIA STREET, (60.00 FOOT RIGHT OF WAY), AND EASTERLY OF THE EASTERLY RIGHT OF WAY LINE OF BROAD STREET, (A 60.00 FOOT RIGHT OF WAY).
TOGETHER WITH: ALL OF CLAY STREET (A 70.00 FOOT RIGHT OF WAY), LYING SOUTHERLY OF THE SOUTHERLY RIGHT OF WAY LINE OF WEST ADAMS STREET, (70.00 FOOT RIGHT OF WAY), AND NORTHERLY OF THE NORTHERLY RIGHT OF WAY LINE OF WEST ADAMS STREET, (A 70.00 FOOT RIGHT OF WAY).
TOGETHER WITH: ALL OF PEARL STREET, (A 60.00 FOOT RIGHT OF WAY), LYING NORTHERLY OF THE NORTHERLY RIGHT OF WAY LINE OF WEST ADAMS STREET, (A 70.00 FOOT RIGHT OF WAY), AND SOUTHERLY OF THE SOUTHERLY RIGHT OF WAY LINE OF WEST DUVAL STREET, (A 70.00 FOOT RIGHT OF WAY).




ORDINANCE 2003-657-E

CERTIFICATE OF AUTHENTICATION

ENACTED BY THE COUNCIL

JUNE 24, 2003



JERRY HOLLAND
COUNCIL PRESIDENT

ATTEST:



CHERYL L. BROWN
COUNCIL SECRETARY

APPROVED: JUN 30 2003



JOHN A. DELANEY, MAYOR

