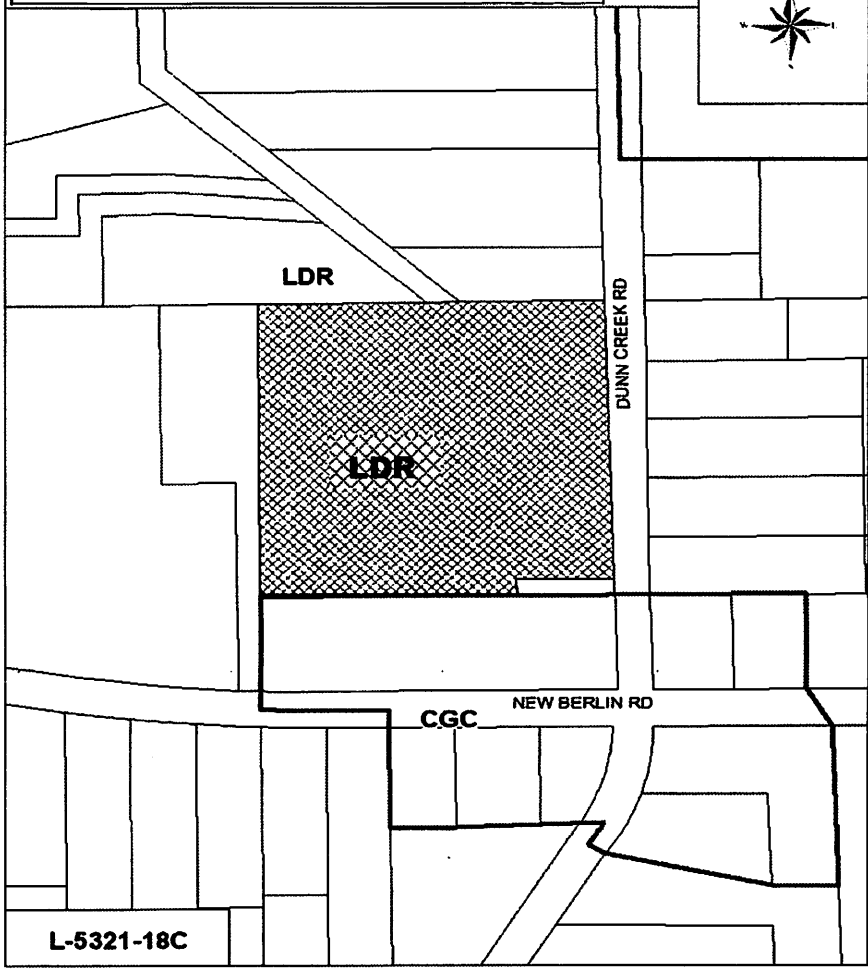
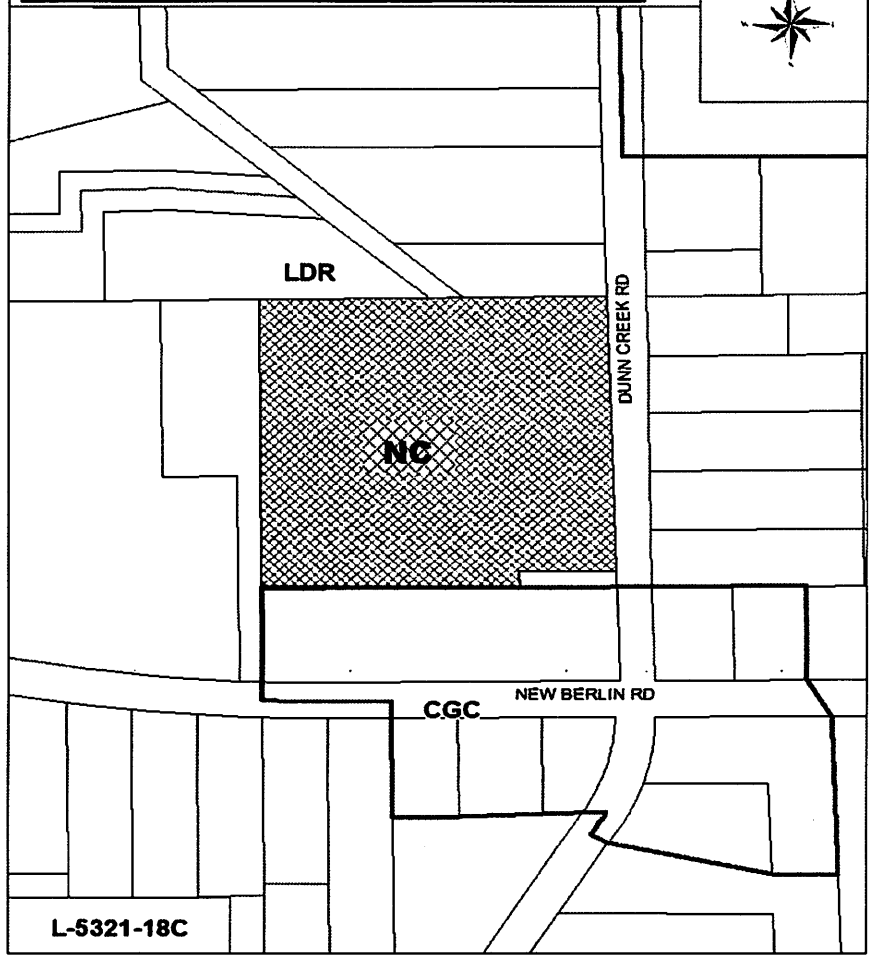



Pre-Adoption of L-5321-18C Land Use Map



Post-Adoption of L-5321-18C Land Use Map



Request for Small Scale Land Use Amendment to Future Land Use Map Series



From: Low Density Residential (LDR)
To: Neighborhood Commercial (NC)

Planning District: 6
Council District: 2

Identification Number: L-5321-18C
Exhibit 2 (Page 1 of 1)