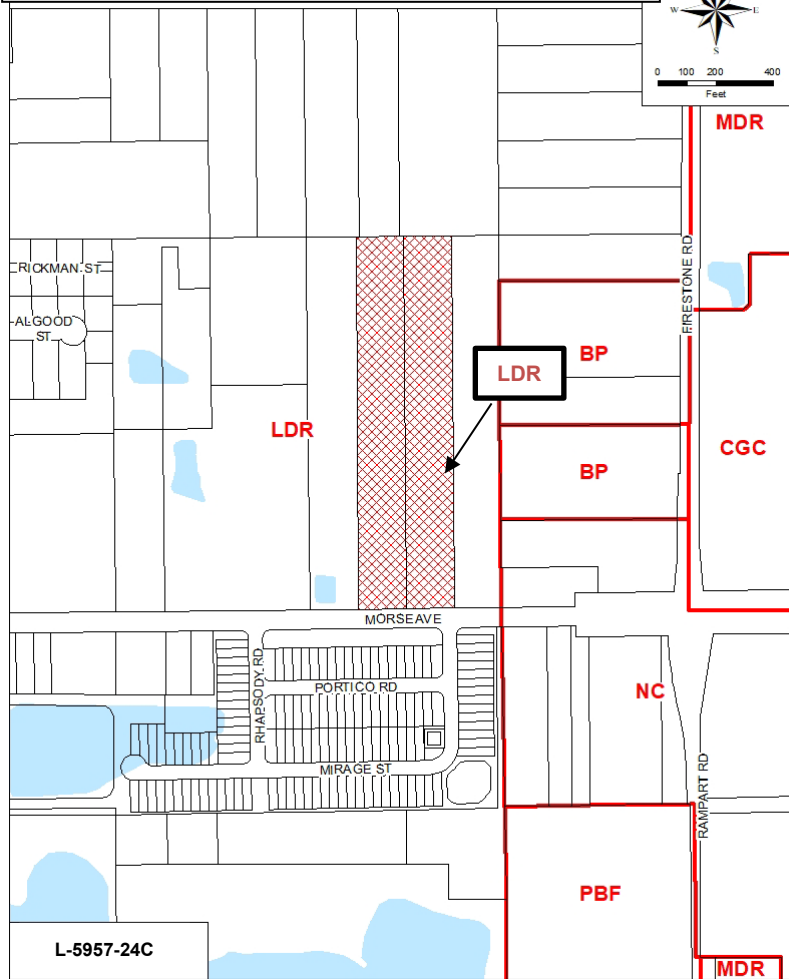
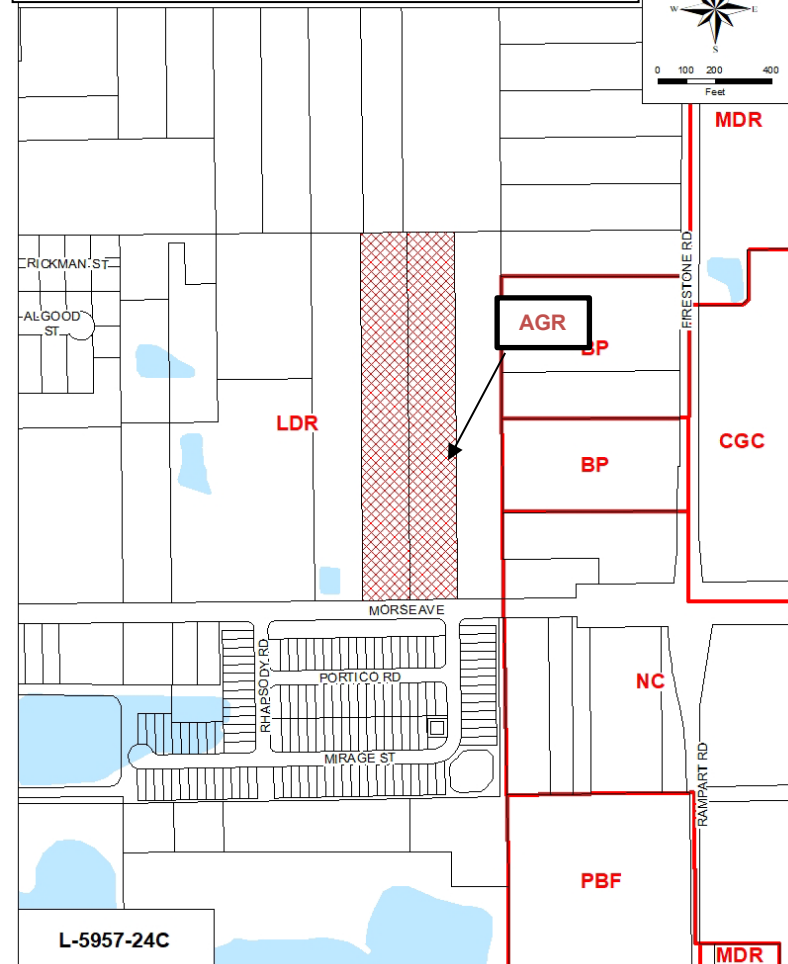



Pre-Adoption of L-5957-24C Land Use Map



Post-Adoption of L-5957-24C Land Use Map



Request for Small Scale Land Use Amendment to Future Land Use Map Series



From: Low Density Residential (LDR)

To: Agriculture (AGR)

Planning District: 4

Council District: 14

Identification Number: L-5957-24C

Exhibit 2 (Page 1 of 1)