









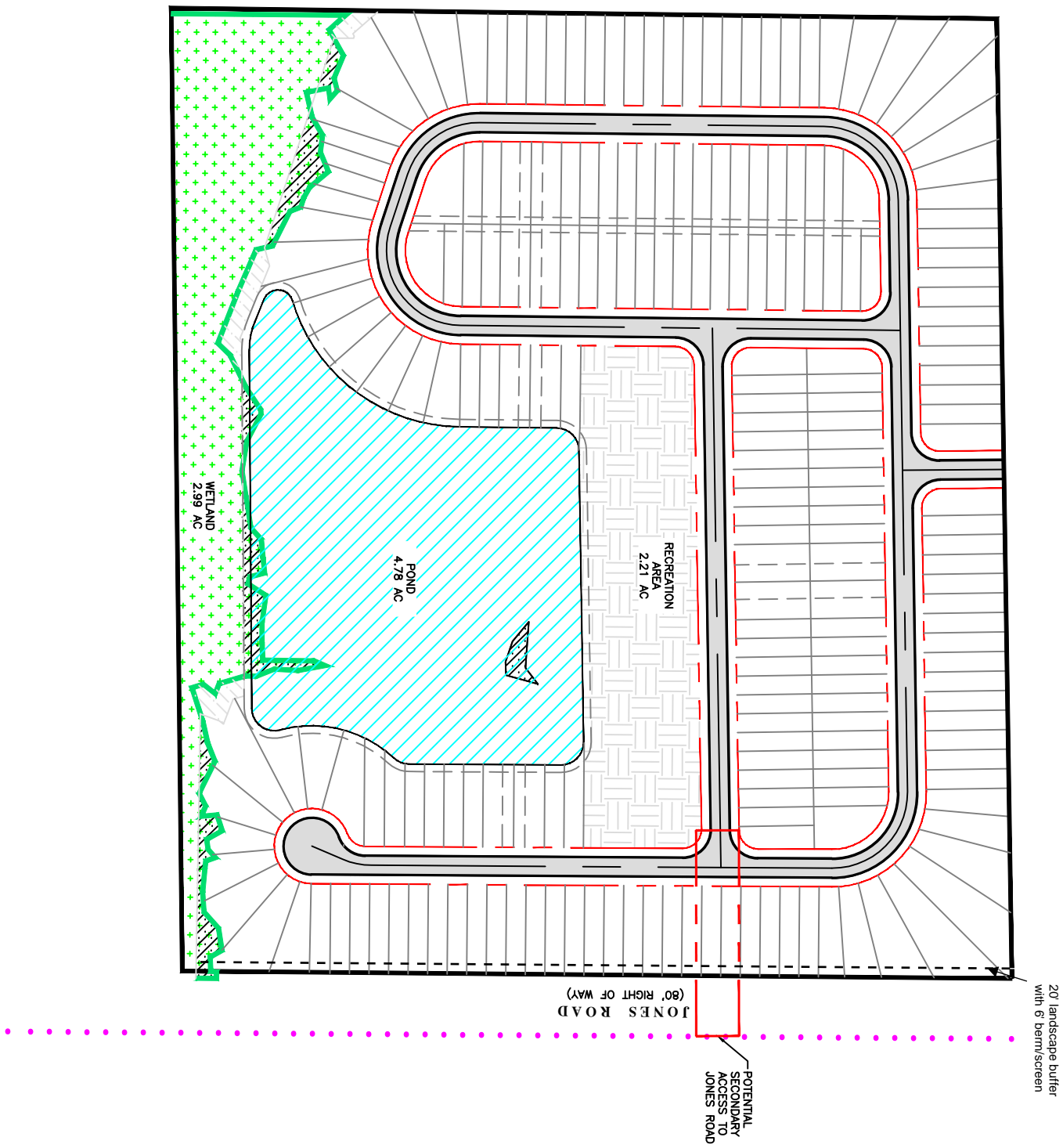


0 100 200
 SCALE: 1" = 100'
 SCALE: 1" = 200'
 FOR: 22"x34" SHEET
 FOR: 11"x17" SHEET

LEGEND

-  RECREATIONAL AREA
-  WETLAND CONSERVATION AREA
-  WETLAND IMPACT
-  AREAS WHERE NEW ASPHALT CONSTRUCTION IS TO OCCUR
-  POND
-  WETLAND BUFFER
-  PROPERTY BOUNDARY
-  PUBLIC RIGHT OF WAY
-  RIGHT OF WAY
-  WETLAND LINE

SITE INFO	
RECREATIONAL AREA	- 2.21 AC
WETLAND AREA	- 3.03 AC
WETLAND IMPACT	- 0.47 AC
ASPHALT ROAD	- 2.45 AC
POND	- 4.78 AC
TOTAL LOTS	- 220 EA
PROPERTY BOUNDARY	- 32.32 AC



3

SHEET NO.

REVISIONS

SITE IMPROVEMENTS (JONES ROAD)
 FOR
 COASTLAND GROUP, LLC

PRELIMINARY

ENGINEER OF RECORD
 JOHN J. MAHONEY III

FLORIDA
 REGISTRATION NUMBER:
 40177

TOCOI



Engineering, LLC

714 NORTH ORANGE AVENUE, GREEN COVE SPRINGS, FL 32709
 PH: 904-215-1388 E.B. NUMBER: 20003

Exhibit 4