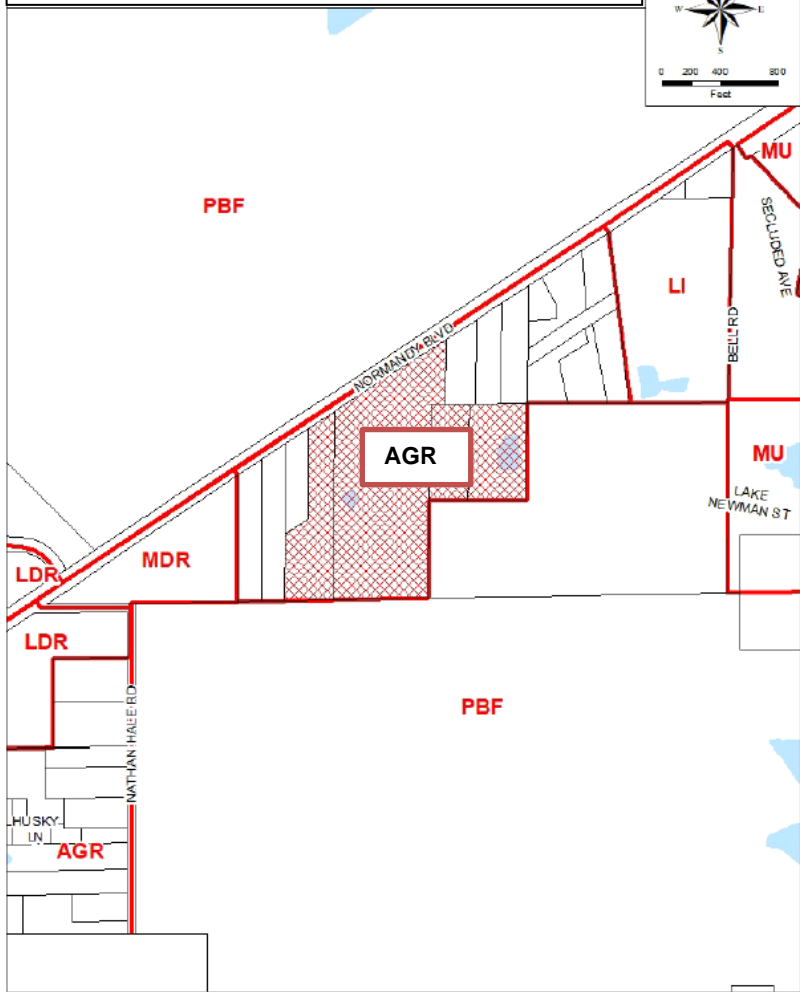
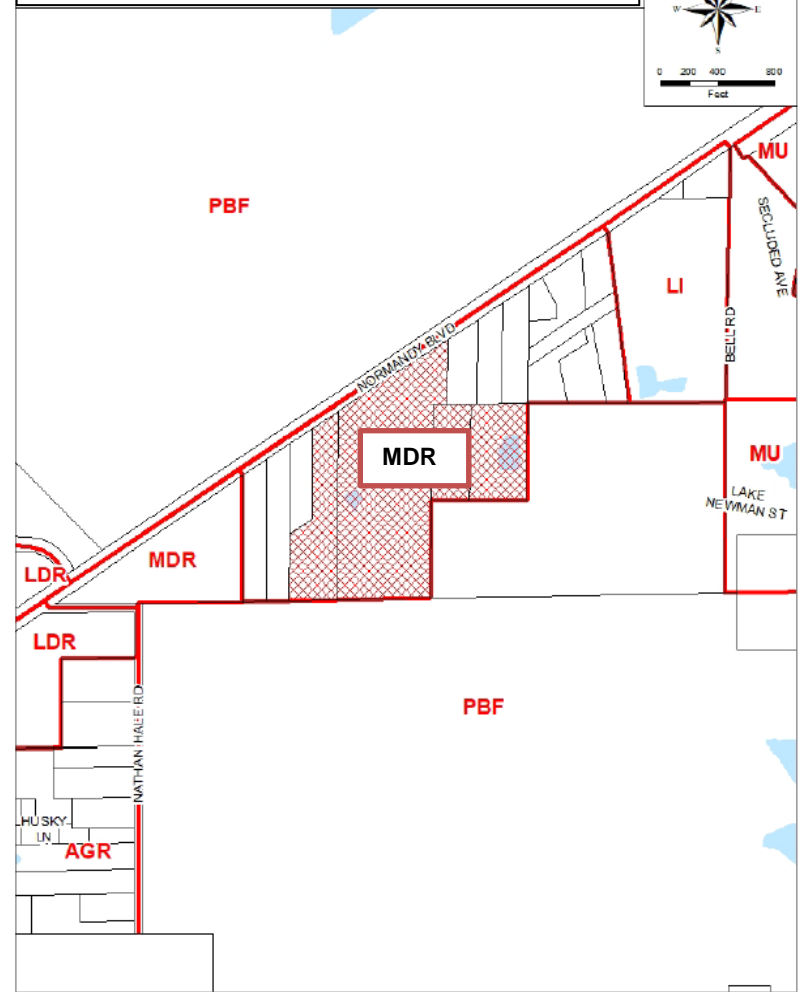



Pre-Adoption of L-5956-24C Land Use Map



Post-Adoption of L-5956-24C Land Use Map



**Request for Small Scale Land Use Amendment to Future Land Use Map Series**



**From: Agriculture (AGR)**

**To: Medium Density Residential (MDR)**

**Planning District: 4**

**Identification Number: L-5956-24C**

**Council District: 12**

**Exhibit 2 (Page 1 of 1)**