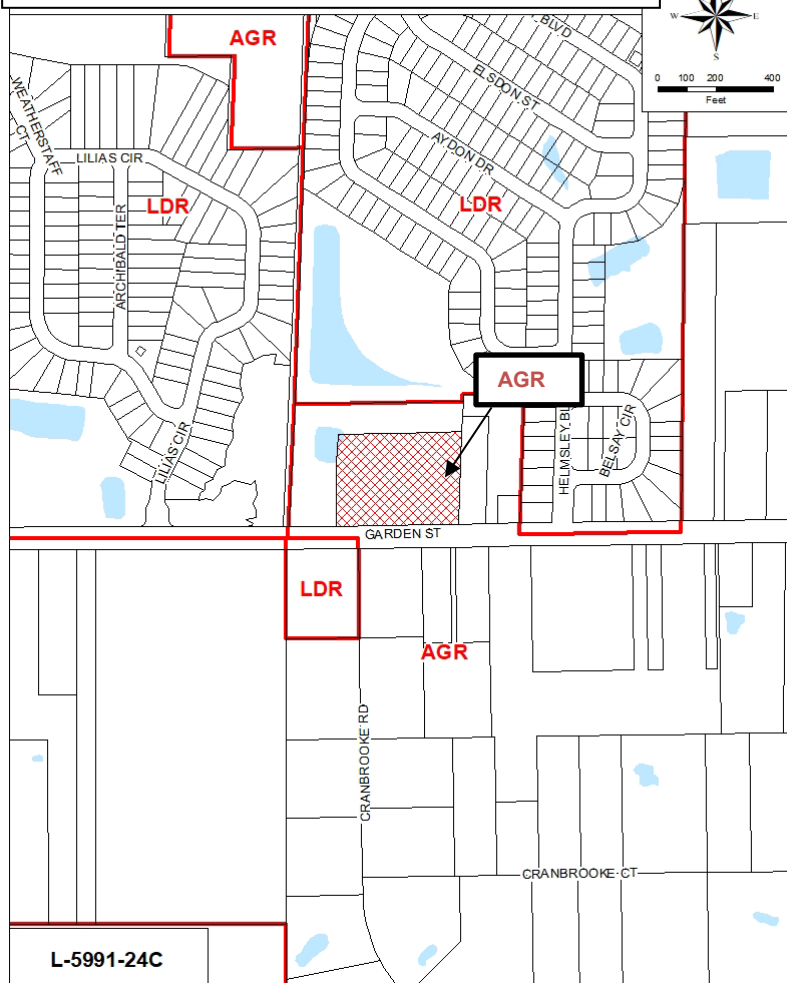
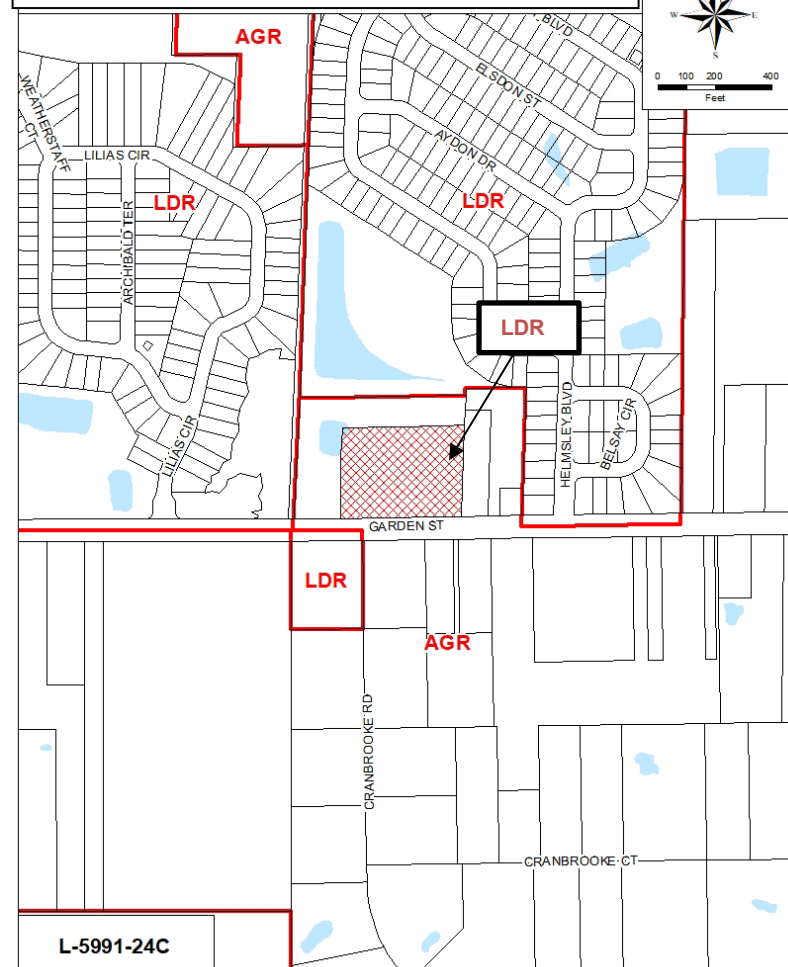



Pre-Adoption of L-5991-24C Land Use Map



Post-Adoption of L-5991-24C Land Use Map



Request for Small Scale Land Use Amendment to Future Land Use Map Series



From: Agriculture (AGR)

To: Low Density Residential (LDR)

Planning District: 5

Council District: 12

Identification Number: L-5991-24C

Exhibit 2 (Page 1 of 1)