Street Name View Lasota Avenue Right of Way Closure

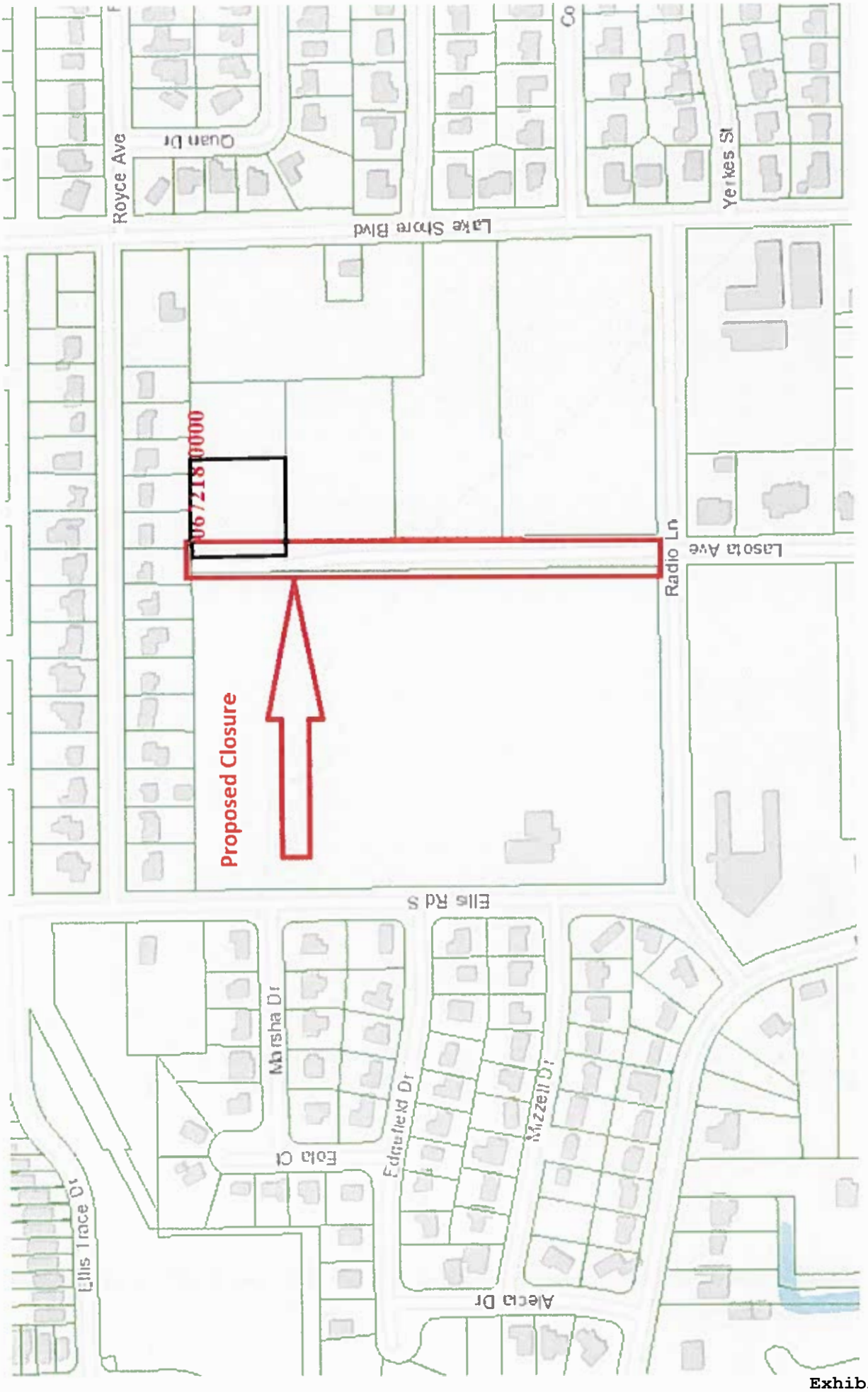

Satellite Aerial – Aerial landscape view Lasota Avenue Right of Way Closure

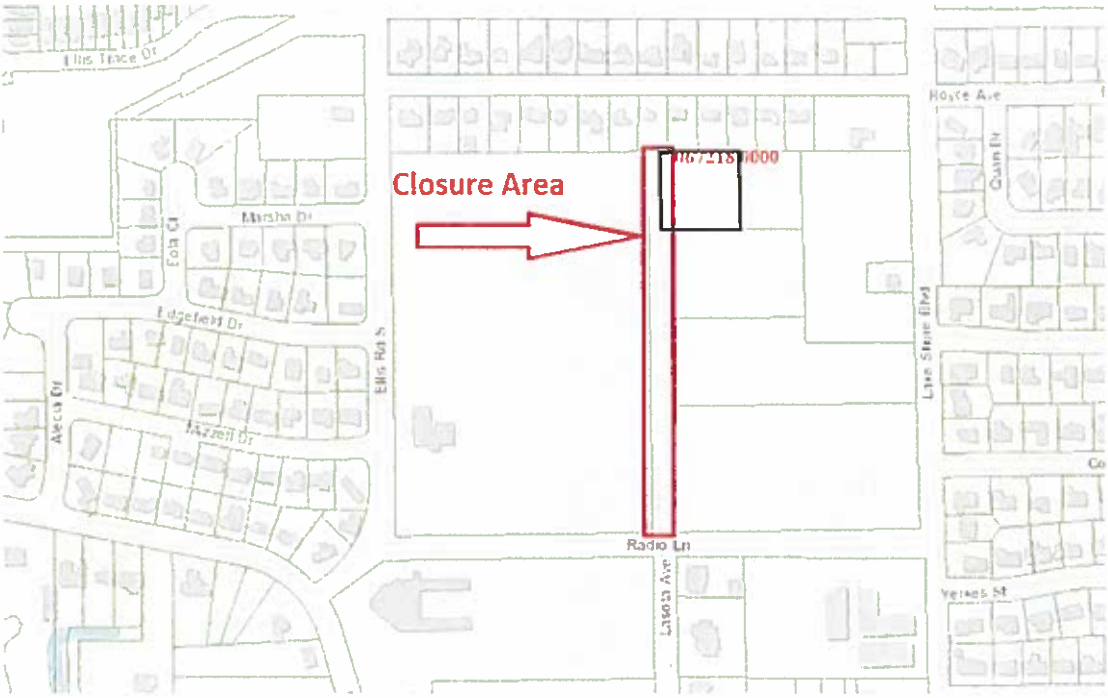

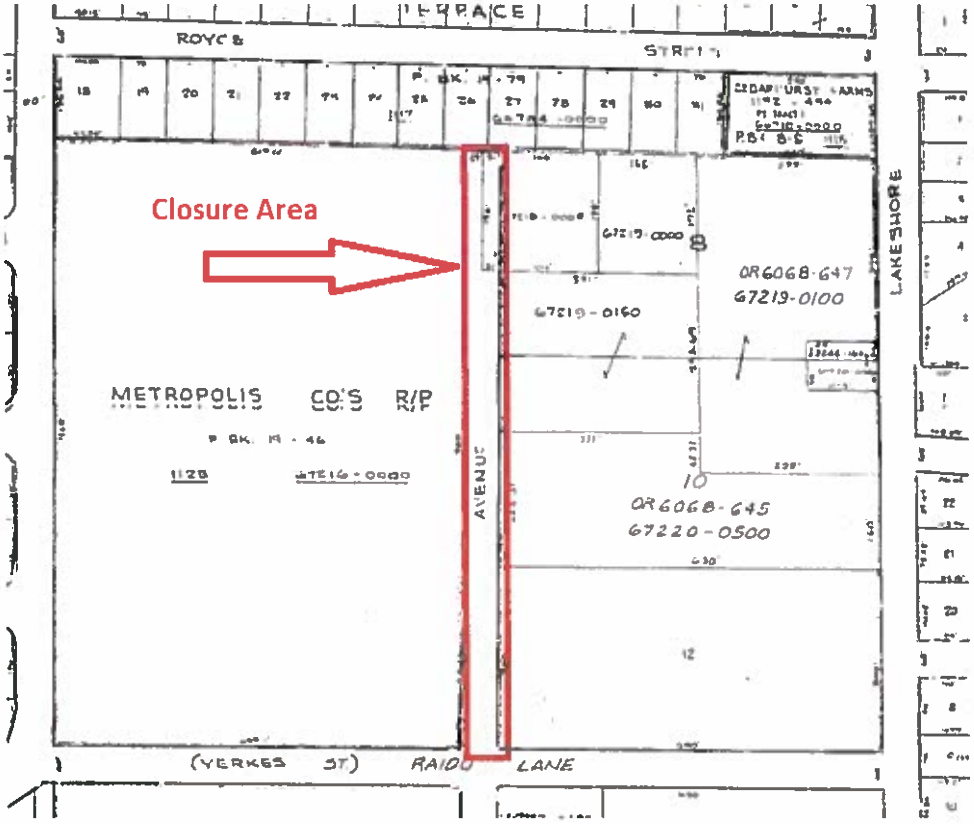

APPROVED
DESCRIPTION AGREES
WITH MAP
CITY ENGINEERS OFFICE
TOPO/SURVEY BRANCH
By SCC Date 12/9/21

RE# 067218-000 for location purposes only

That portion of Lasota Avenue (a 60 foot, right of way), Lying North of the North Right of Way Line of Radio Lane and Lying south of Glamance Terrace, Plat Book 19, page 79 and lying between Tracts 8, 10, & 12 as shown on the Plat of Cedar Creek Farms as recorded in Plat Book 3, Page 86, and Metropolis Company's Replat as recorded in Plat Book 19, Page 46, all of the Current Public Records, of Duval County, Florida.

Reserving a 10 foot Utility Easement in the favor of JEA over the southerly 10 feet of the Closure area.