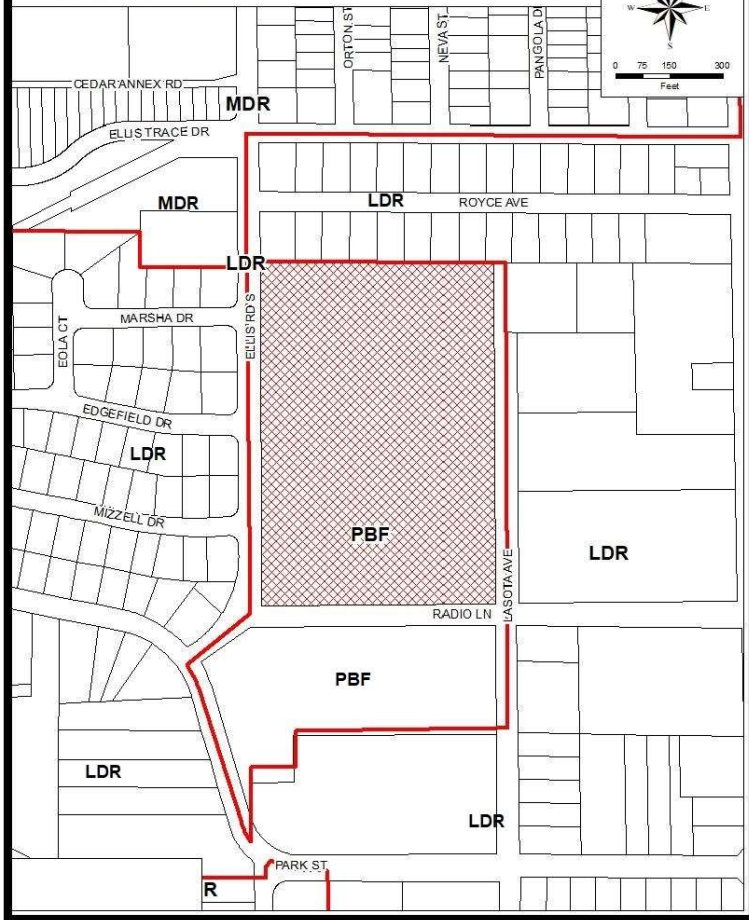
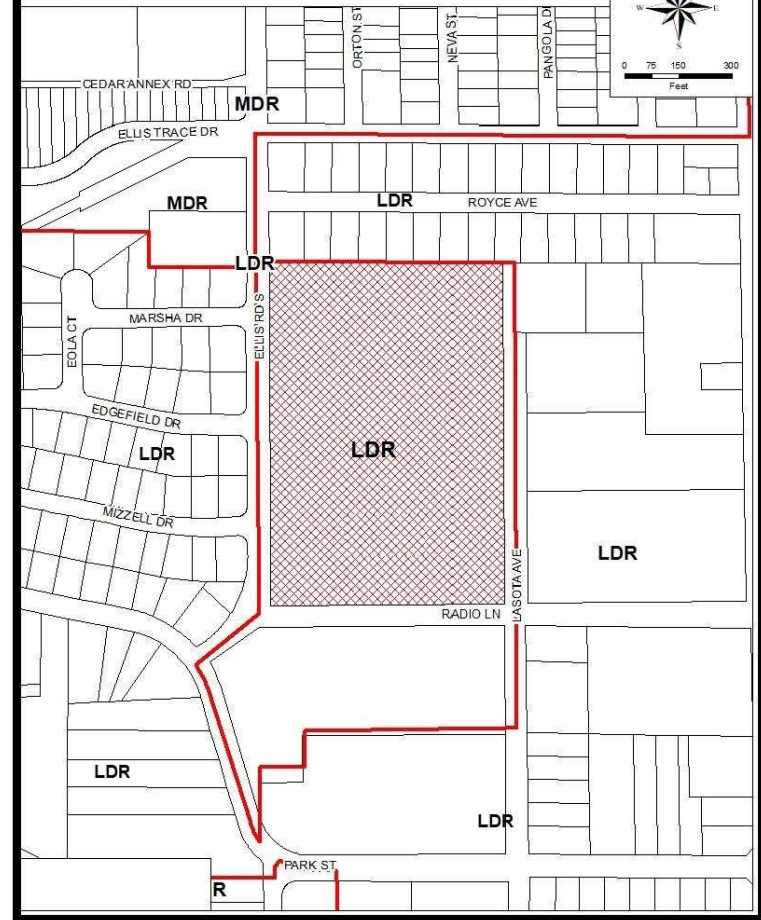



Pre-Adoption of L-5477-20A Land Use Map



Post-Adoption of L-5477-20A Land Use Map



Request for Large Scale Land Use Amendment to Future Land Use Map Series



From: Public Buildings and Facilities (PBF)

To: Low Density Residential (LDR)

Planning District: 4

Identification Number: L-5477-20A

Council District: 14

Exhibit 2 (Page 1 of 1)