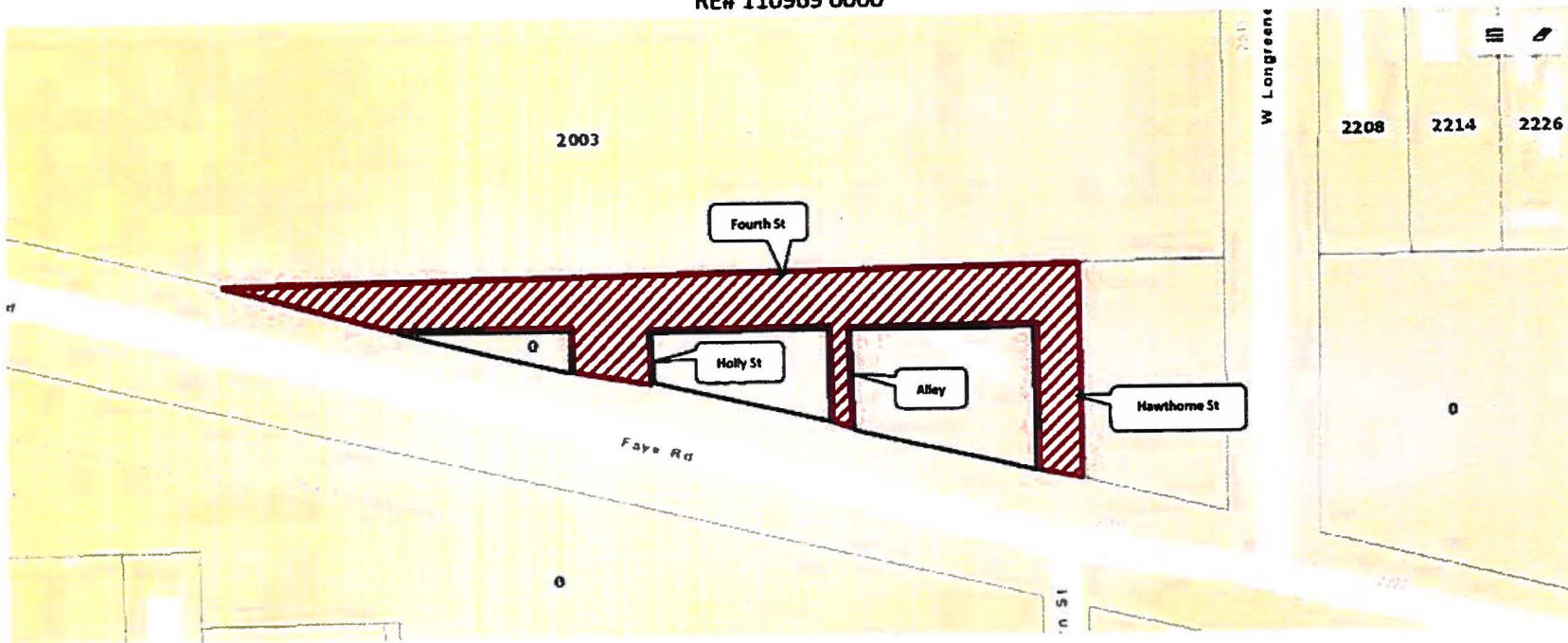
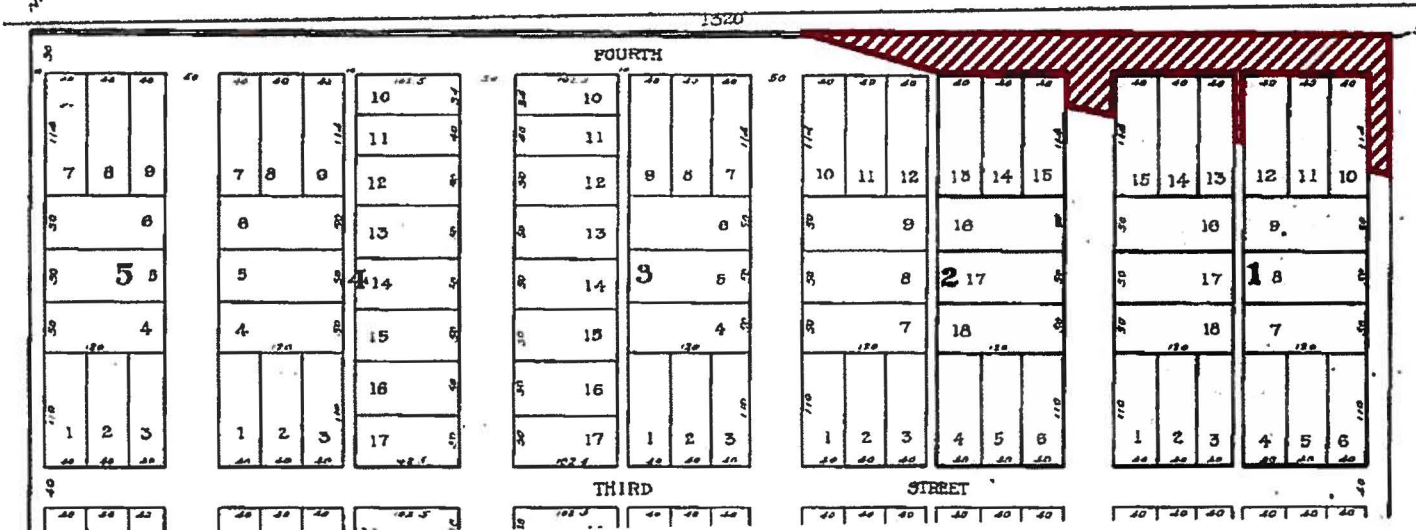


Robert's SD RW's North of Faye Road
Part of Samuel T. Roberts Subdivision of NW ¼ of NW ¼ of Section 18 (Lot 18)
Being a subdivision of the John Broward Grant, Section 46, Township 1 South, Range 27 East
RE# 110969 0000

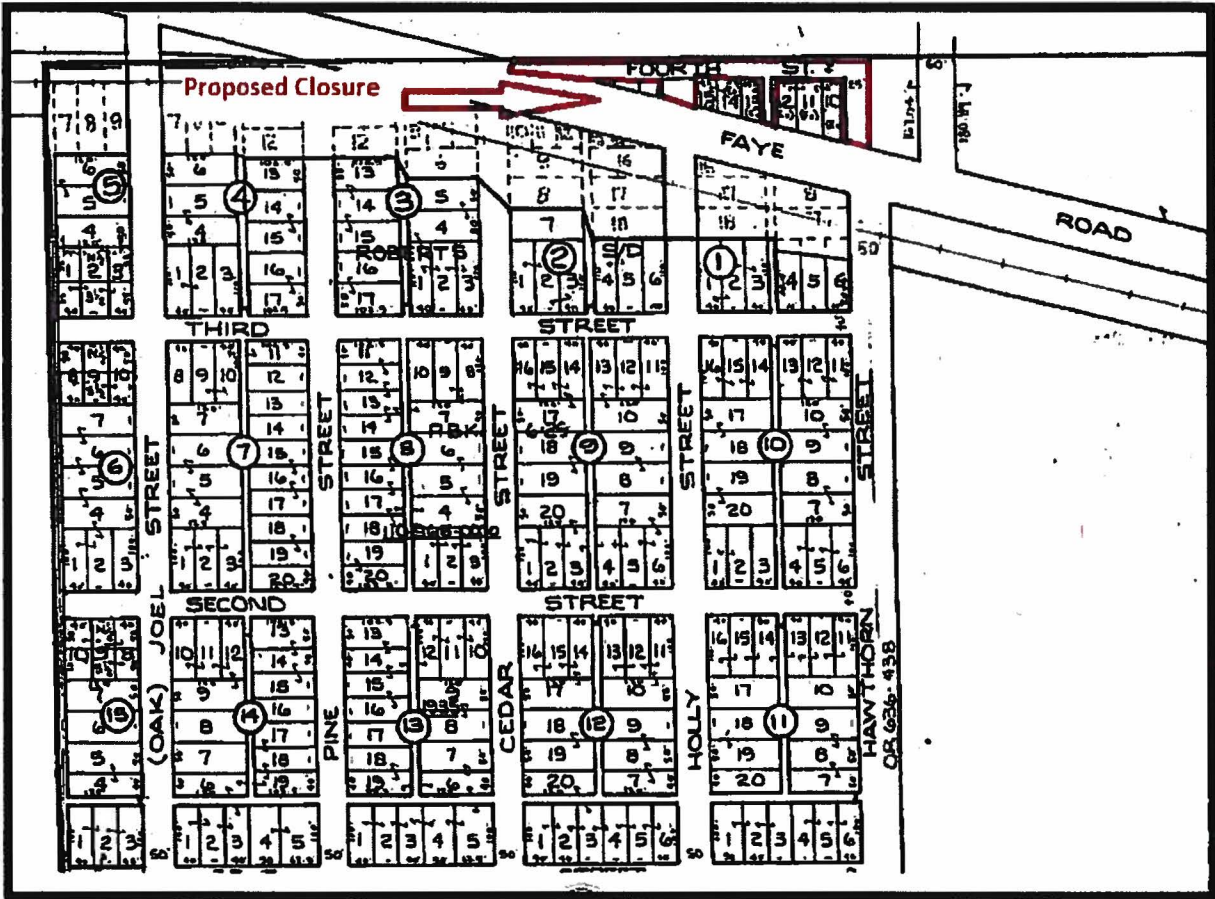


SAMUEL T. ROBERTS SUBDIVISION OF NW ¼ OF NW ¼
 (Lot 18) OF
 SECTION 18, being a Subdivision of the John
 Broward Grant, Section 46 Township 1 South, Range 27 East

29



APPROVED
 DESCRIPTION AGREES
 WITH MAP
 CITY ENGINEERS OFFICE
 TOPO/SURVEY BRANCH
 By DS Date 4/4/19



LOCATION MAP

**The City of Jacksonville provides no warranties, expressed or implied, concerning the accuracy, completeness or reliability or suitability of this location map for any particular use.*

All of Fourth Street North of Faye Road, Holly Street and Hawthorn Street North of Faye Road, and the 10 foot Alley between Lots 12 and 13, Block 1 North of Faye Road, in Samuel T. Roberts Subdivision of NW 1/2 of NW 1/2 of Lot 18, Plat Book 6, Page 29, of the Current Public Records of Duval County, Florida.