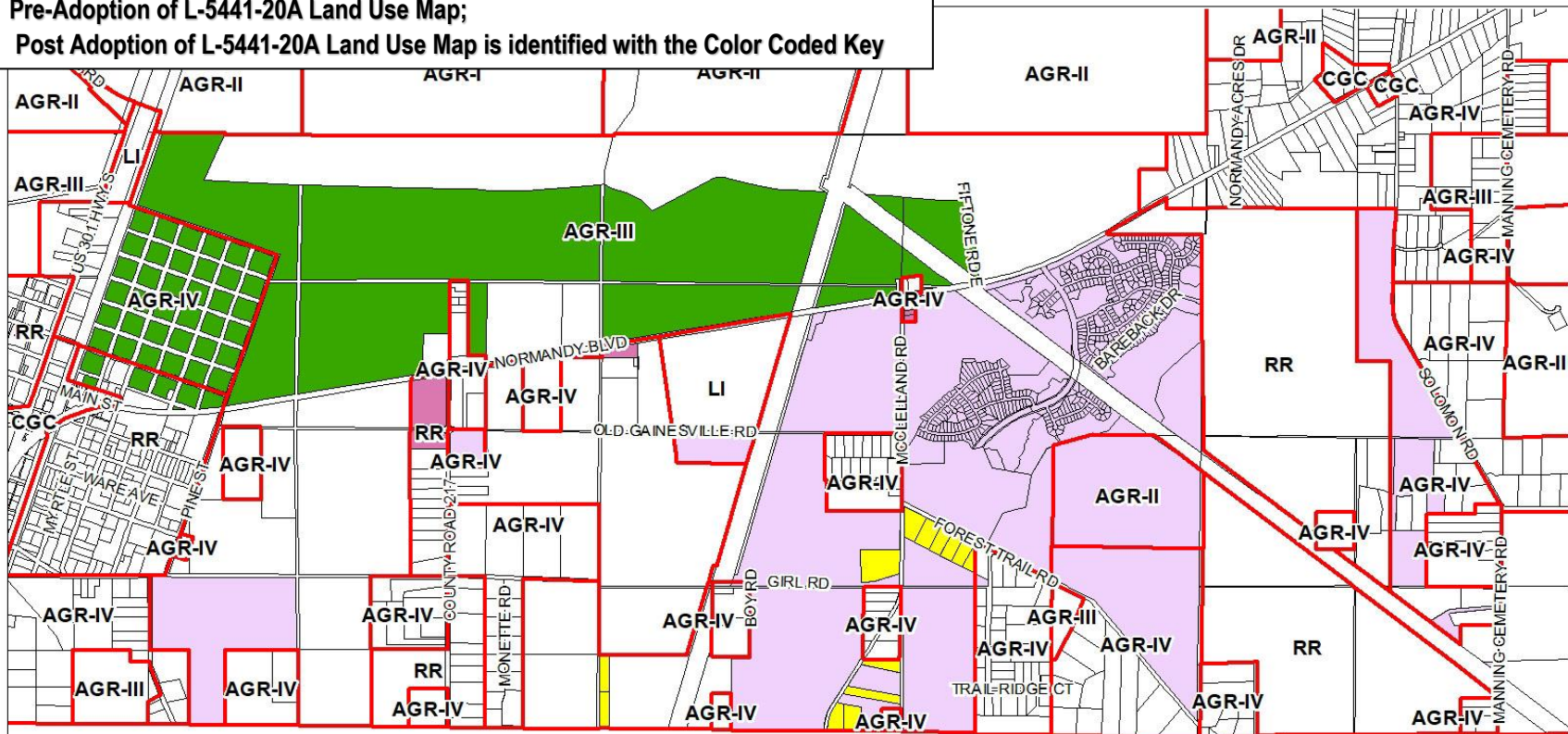




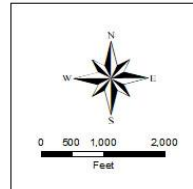


Pre-Adoption of L-5441-20A Land Use Map;
 Post Adoption of L-5441-20A Land Use Map is identified with the Color Coded Key



Proposed Land Use Key	
	TO CSV
	TO AGR-IV
	TO CGC
	TO RR



L-5441-20A

Request for Large Scale Land Use Amendment to Future Land Use Map Series



From: Agriculture-II (AGR-II), Agriculture-III (AGR-III), Agriculture-IV (AGR-IV), Rural Residential (RR) and Light Industrial (LI)
To: Agriculture-IV (AGR-IV), Rural Residential (RR), Community/General Commercial (CGC) and Conservation (CSV)

Planning District: 4

Identification Number: L-5441-20A

Council District: 12

Exhibit 2 (Page 1 of 1)