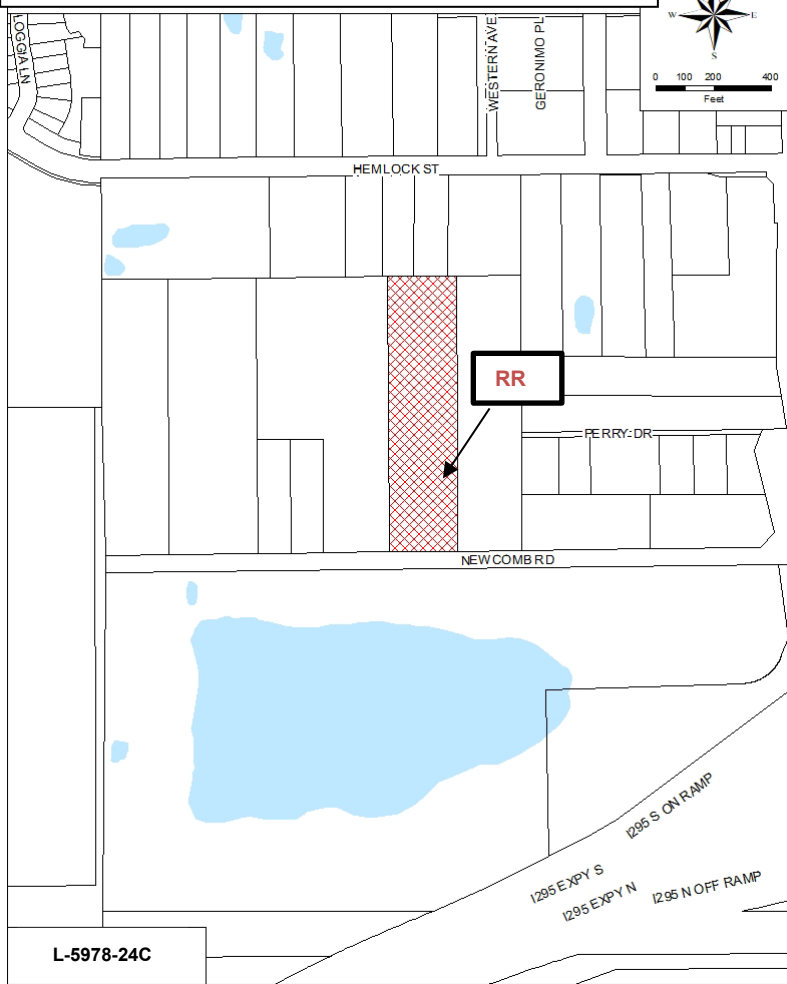
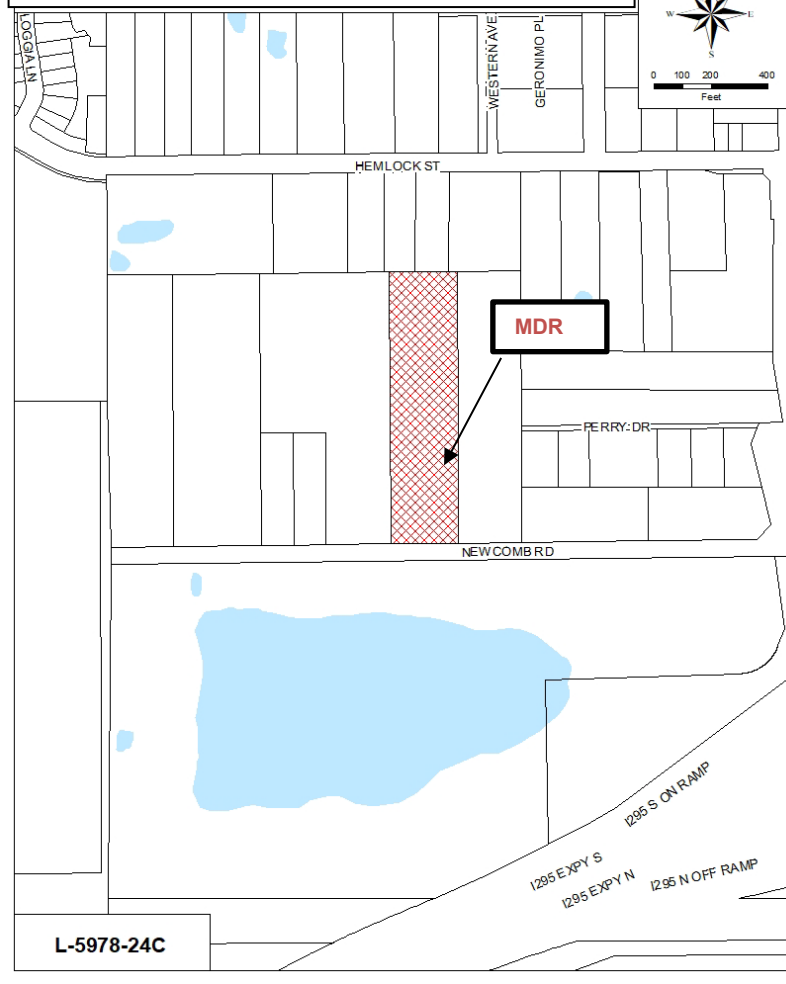



**Pre-Adoption of L-5978-24C Land Use Map**



**Post-Adoption of L-5978-24C Land Use Map**



**Request for Small Scale Land Use Amendment to Future Land Use Map Series**



**From: Rural Residential (RR)**  
**To: Medium Density Residential (MDR)**

**Planning District: 6**

**Identification Number: L-5978-24C**

**Council District: 8**

**Exhibit 2 (Page 1 of 1)**