



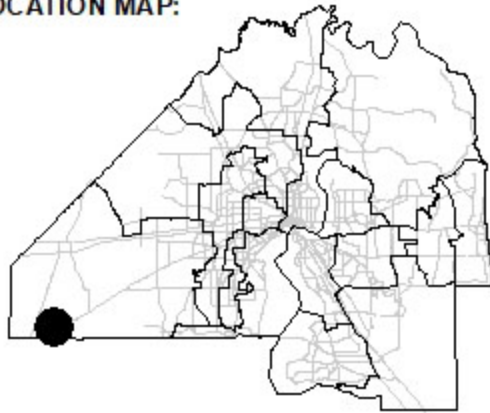


LONG BRANCH RD

**REQUEST SOUGHT:**

-  TO AGR
-  TO PUD
-  TO RR

**LOCATION MAP:**



**COUNCIL DISTRICT:**

**12**

**ORDINANCE NUMBER**

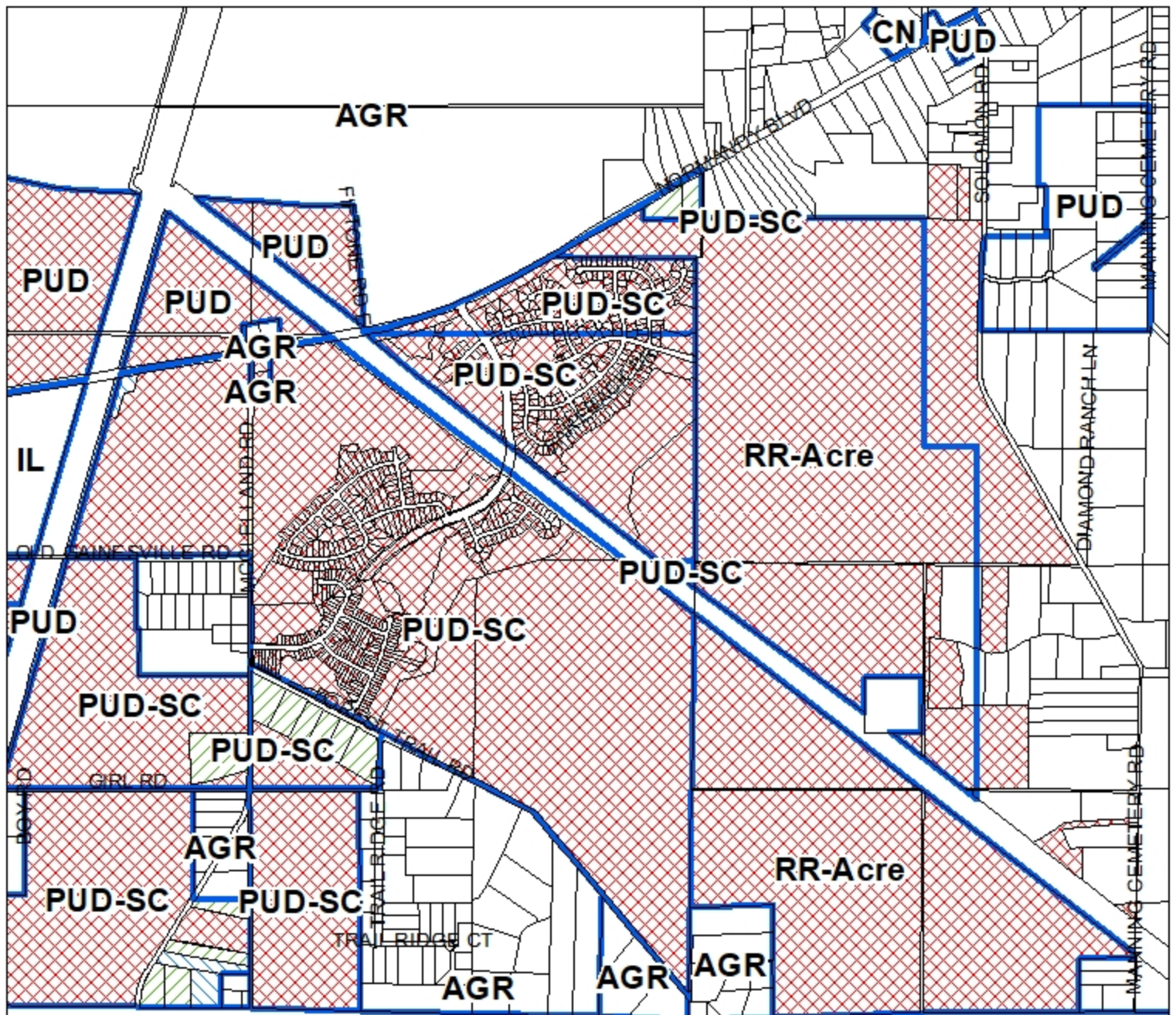
**ORD-2021-0277**

**TRACKING NUMBER**

**T-2020-3295**

**EXHIBIT 2  
PAGE 1 OF 2**

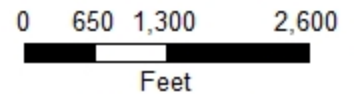
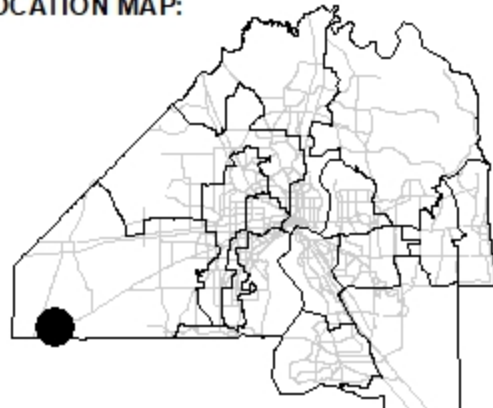




**REQUEST SOUGHT:**

-  **TO AGR**
-  **TO PUD**
-  **TO RR-ACRE**

**LOCATION MAP:**



**COUNCIL DISTRICT:**

**12**

**ORDINANCE NUMBER:**

**ORD-2021-0277**

**TRACKING NUMBER**

**T-2020-3295**

**EXHIBIT 2  
PAGE 2 OF 2**