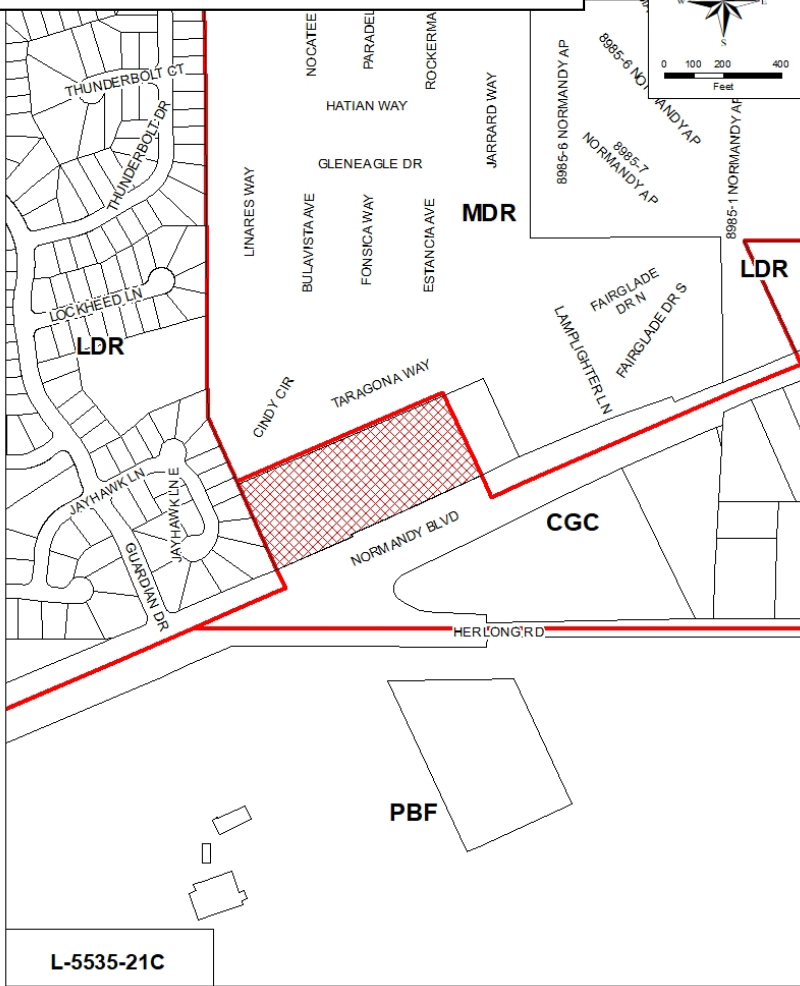
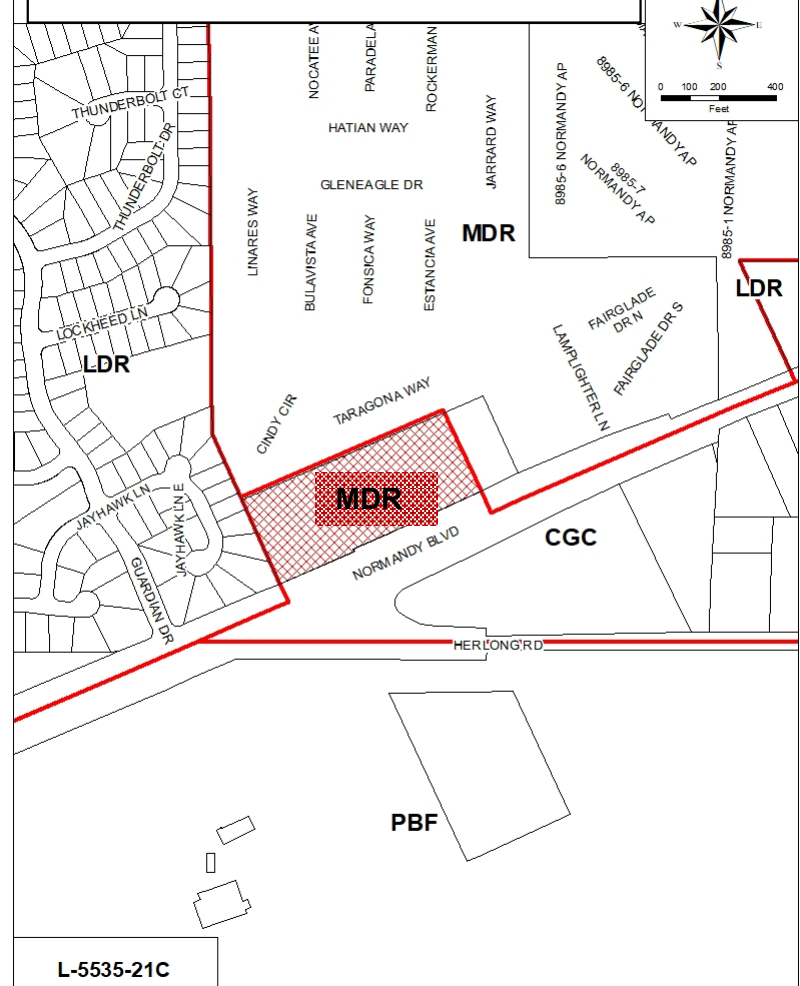



Pre-Adoption of L-5535-21C Land Use Map



Post-Adoption of L-5535-21C Land Use Map



Request for Small Scale Land Use Amendment to Future Land Use Map Series



From: Community General Commercial (CGC)

To: Medium Density Residential (MDR)

Planning District: 5

Identification Number: L-5535-21C

Council District: 12

Exhibit 2 (Page 1 of 1)