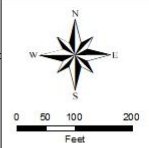
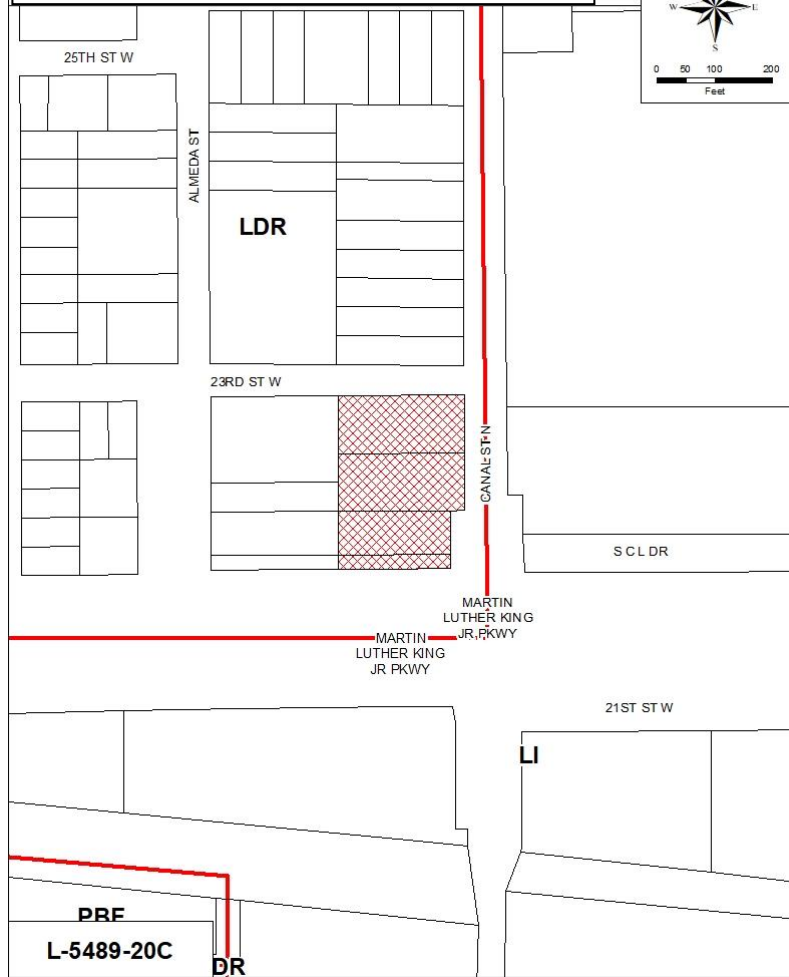
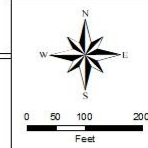
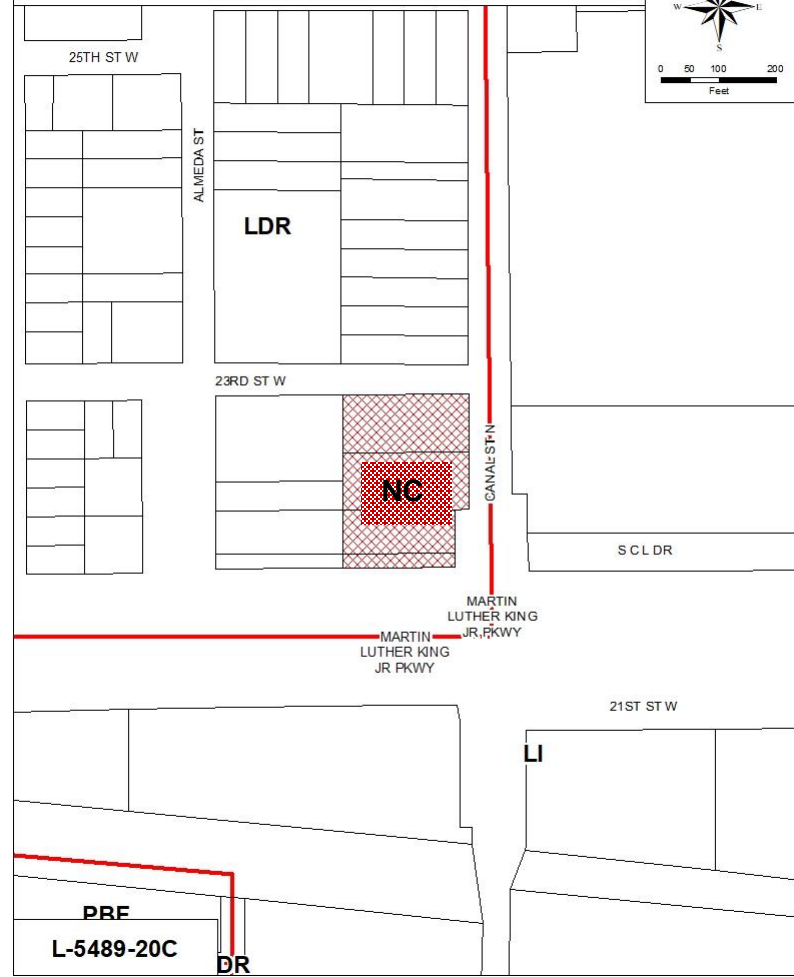


Pre-Adoption of L-5489-20C Land Use Map



Post-Adoption of L-5489-20C Land Use Map



Request for Small Scale Land Use Amendment to Future Land Use Map Series



From: Low Density Residential (LDR)
To: Neighborhood Commercial (NC)

Planning District: 5

Identification Number: L-5489-20C

Council District: 9

Exhibit 2 (Page 1 of 1)