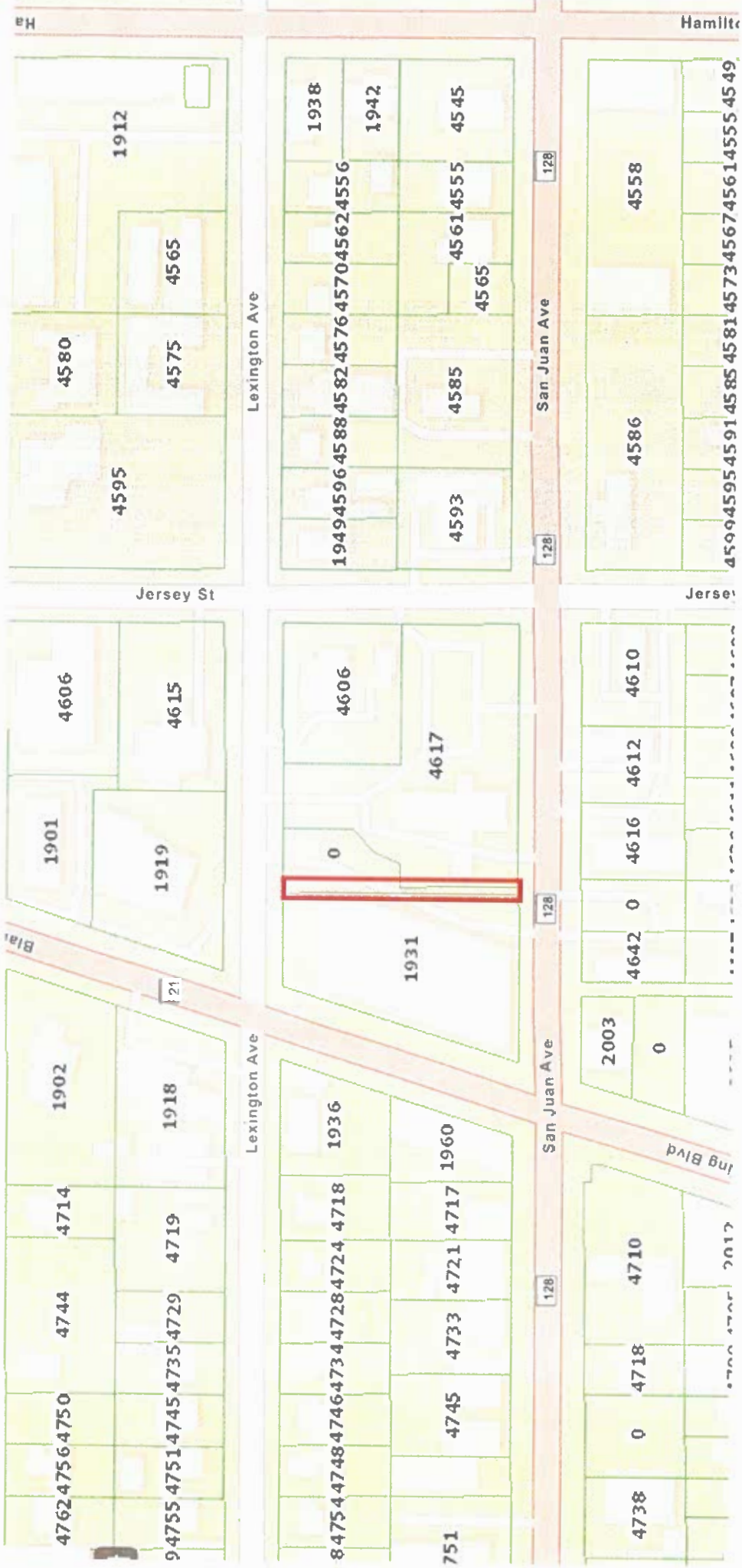
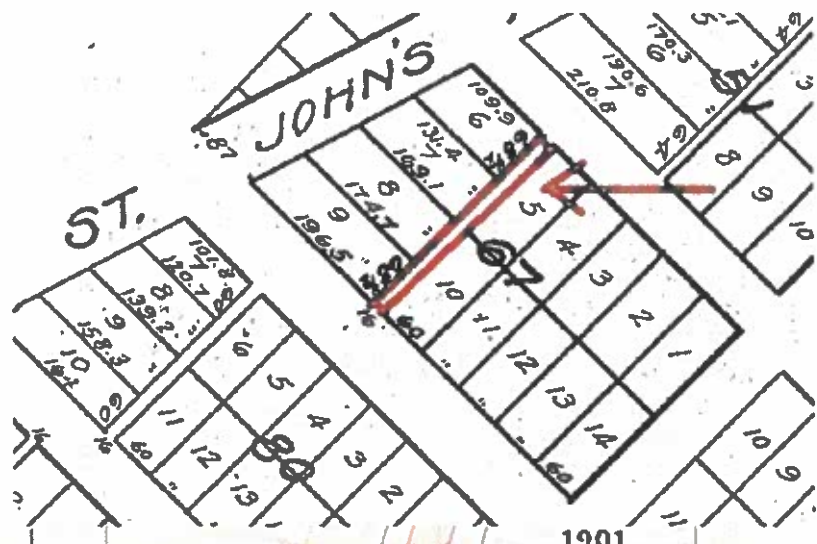


Street Name View Alley Closure Between Lexington Ave and San Juan Ave.

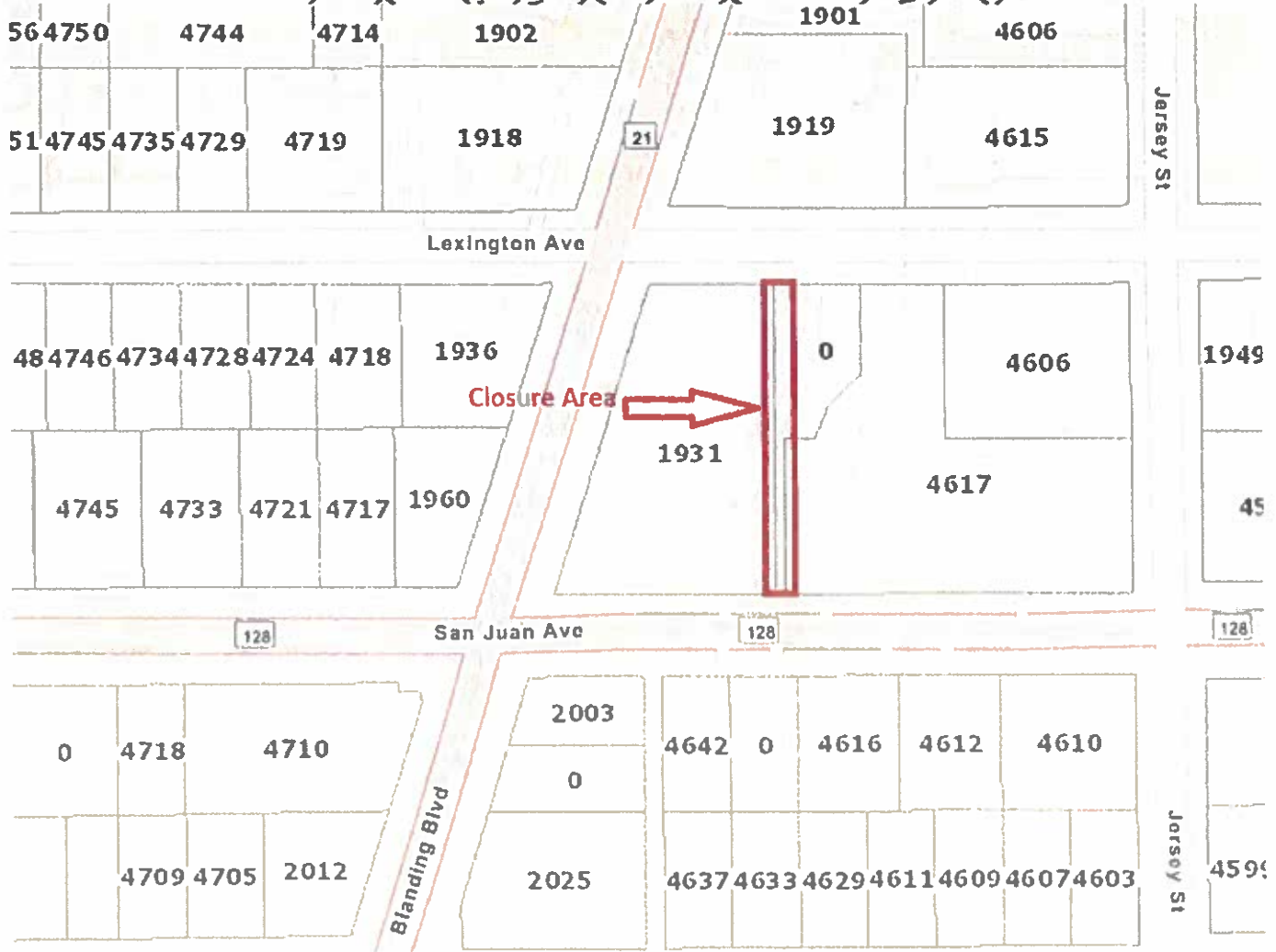


Satellite Aerial – Aerial landscape view Alley Closure Between Lexington Ave and San Juan Ave.





APPROVED
 DESCRIPTION AGREES
 WITH MAP
 CITY ENGINEERS OFFICE
 TOPO/SURVEY BRANCH
 By SCC Date 12/18/21



RE# 093675-000 for location purposes only

The 16 foot Alley, Located in Block 67, Lake Side Park, Plat Book 6, page 44, of the Current Public Records, of Duval County, Florida.

EXHIBIT "A"