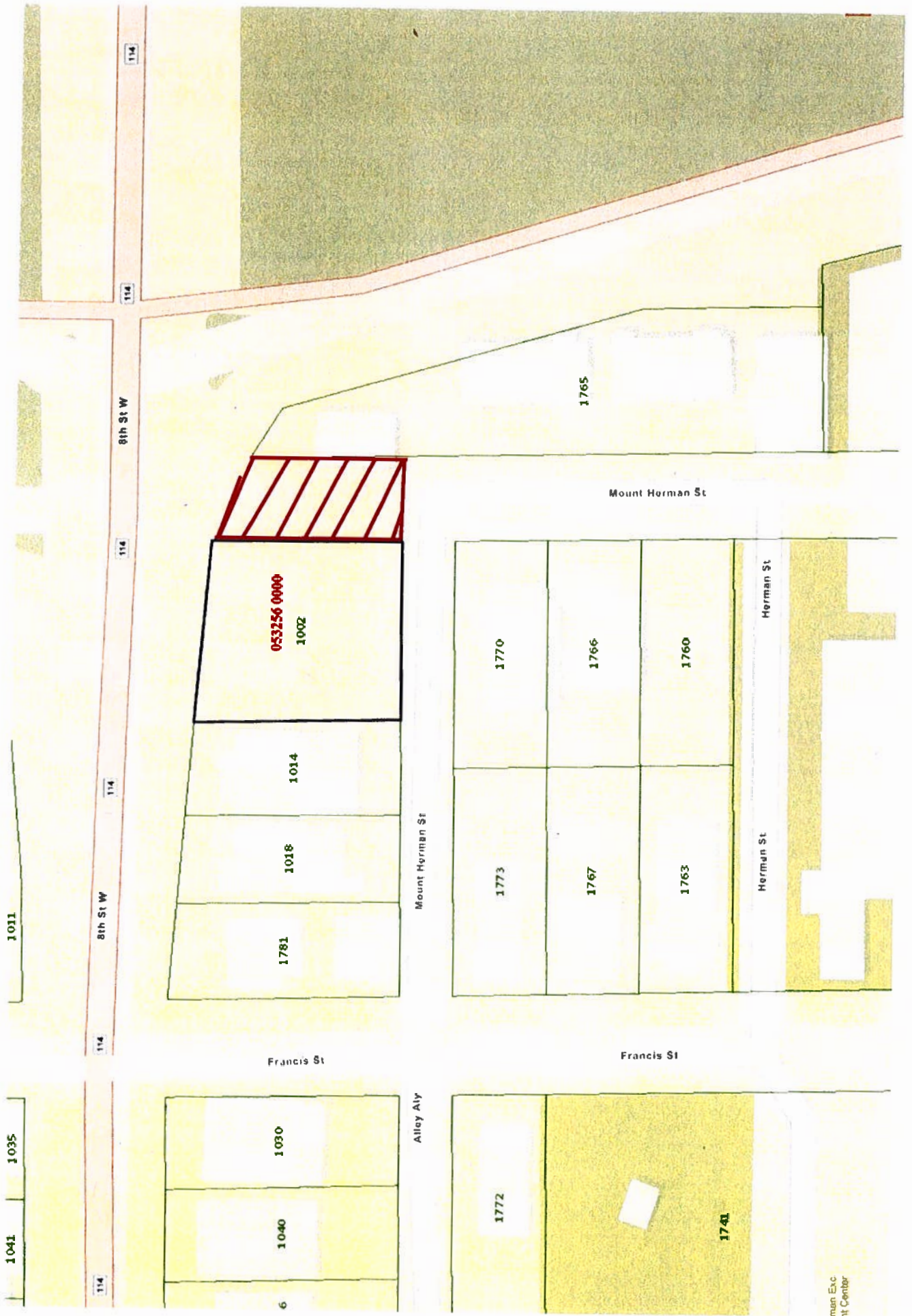


Mt. Herman St Closure


RE 053256-0000 Location Map

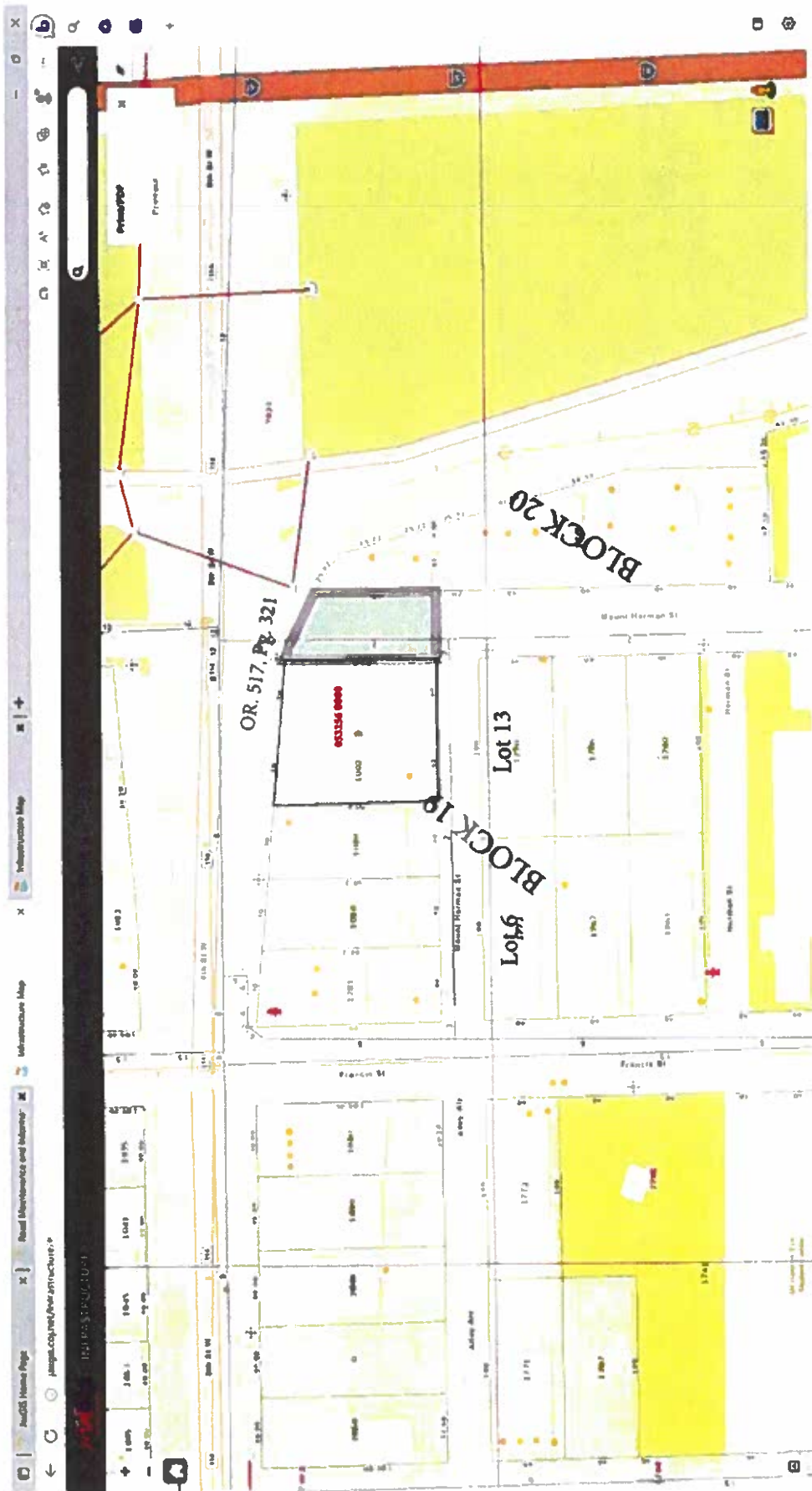


Mt. Herman St Closure

RE 053256-0000

Aerial Map





ALL THAT PORTION OF MOUNT HERMAN STREET (FORMERLY RICHARD STREET) LYING BETWEEN BLOCK 19 AND 20, LYING NORTH OF THAT 20 FOOT ALLEY LYING NORTH OF LOTS 6 AND 13, OF SAID BLOCK 20, AS SHOWN ON THE PLAT OF HENDERSONVILLE, AS RECORDED IN PLAT BOOK 4, PAGE 77 OF THE CURRENT PUBLIC RECORDS OF DUVAL COUNTY, FLORIDA.

LESS AND EXCEPT THAT PORTION LYING WITHIN THE RIGHT OF WAY LINE OF 8TH STREET, CONVEYED TO JACKSONVILLE EXPRESSWAY AUTHORITY RECORDED IN OFFICIAL RECORDS 517, PAGE 321 OF SAID CURRENT PUBLIC RECORDS.

APPROVED
 DESCRIPTION AGREES
 WITH MAP
 CITY ENGINEERS OFFICE
 TOP/SURVEY BRANCH
 (Signature) 5-11-23