

Date Submitted:	11.29.22
Date Filed:	12/8/22

Application Number:	URF-22-33
Public Hearing:	

Application for Waiver of Minimum Required Road Frontage
 City of Jacksonville, Florida
 Planning and Development Department

Please type or print in ink. Instructions regarding the completion and submittal of this application are located at the end of this form. For additional information, please contact the Planning and Development Department at (904) 255-7865.

For Official Use Only		
Current Zoning District:	RMD-D	Current Land Use Category: MDR
Council District:	1	Planning District: 2
Previous Zoning Applications Filed (provide application numbers): NONE FOUND		
Applicable Section of Ordinance Code: 656.133		
Notice of Violation(s):		
Neighborhood Associations: GREATER ARLINGTON, GREATER ARLINGTON ^B , COMM. OF EAST ARLINGTON, Regency Woods		
Overlay: NONE		
LUZ Public Hearing Date:		City Council Public Hearing Date:
Number of Signs to Post:	1	Amount of Fee: 1,350.00
		Zoning Asst. Initials: JS.

PROPERTY INFORMATION	
1. Complete Property Address: 0 Tresca Road	2. Real Estate Number: 162879-1020
3. Land Area (Acres): 2.12	4. Date Lot was Recorded: 1975
5. Property Located Between Streets: Atrium Way and Tresca Road	6. Utility Services Provider: City Water / City Sewer <input checked="" type="checkbox"/> Well / Septic <input type="checkbox"/>
7. Waiver Sought: Reduce Required Minimum Road Frontage from 48 feet to 23.7 feet.	
8. In whose name will the Waiver be granted? Southern Impression Homes LLC	

OWNER'S INFORMATION (please attach separate sheet if more than one owner)	
9. Name: Demetree Taylor Partnership	10. E-mail:
11. Address (including city, state, zip): PO Box 47050 Jacksonville FL 32247	12. Preferred Telephone:

APPLICANT'S INFORMATION (if different from owner)	
13. Name: Southern Impression Homes LLC	14. E-mail: evan.greenfield@sihomesfl.com
15. Address (including city, state, zip): 5711 Richard Street, Suite 1 Jacksonville, FL 32216	16. Preferred Telephone: 904-945-0485

CRITERIA

Section 656.101(l), Ordinance Code, defines a waiver as "a relaxation of the Zoning Code minimum street frontage, pursuant to Section 656.407, Ordinance Code."

Section 656.133(d)1 through 5, Ordinance Code, provides that, with respect to action upon Applications for Waivers, the City Council shall grant a waiver for reduction of the minimum requirements for road frontage, if the Council makes a positive finding based upon substantial, competent evidence that the application meets all of the following five (5) criteria:

- i. *There are practical or economic difficulties in carrying out the strict letter of the regulation;*
- ii. *The request is not based exclusively upon the desire to reduce the cost of developing the site or to circumvent the requirements of Chapter 654 (Code of Subdivision Regulations);*
- iii. *The proposed waiver will not substantially diminish property values in, nor alter the essential character of the area surrounding the site and will not substantially interfere with or injure the rights of others whose property would be affected by the waiver;*
- iv. *There is a valid and effective easement for adequate vehicular access connected to a public street which is maintained by the City or approved private street;*
- v. *The proposed waiver will not be detrimental to the public health, safety or welfare, result in additional expense, the creation of nuisances or conflict with any other applicable law.*

17. Given the above definition of a "waiver" and the aforementioned criteria by which the request will be reviewed against, please describe the reason that the waiver is being sought. Provide as much information as you can; you may attach a separate sheet if necessary. Please note that failure by the applicant to adequately substantiate the need for the request and to meet the criteria set forth may result in a denial.

Parcel #162879-1020 (the "Property") is zoned RMD-D. The applicant's plan of development contemplates 4 multifamily dwelling units in one quadplex building. The Property is located at the terminus of Atrium Way, a public road. Based on the sixty foot minimum lot width in the RMD-D zoning district, the minimum required frontage for the Property is 48 feet. As shown on the attached survey, the Property has 23.7 feet of frontage on Atrium Way. Accordingly, this application seeks to reduce the road frontage for the proposed development on the Property from 48 feet to 23.7 feet. In support thereof, the applicant states the following:

(i) There are practical or economic difficulties in carrying out the strict letter of the regulation;

The Property is located at the terminus of the Atrium Way paving. In addition, as shown on the attached survey, a metal guardrail is located 17.3 feet to the east of the paved terminus, athwart the unpaved public right-of-way. Accordingly, it is physically impossible for the Property to have the minimum required frontage of 48 feet on an approved public or private road.

(ii) The request is not based exclusively upon a desire to reduce the cost of developing the site or to circumvent the requirements of Chapter 654;

The cost of developing the site is increased by the need to seek this waiver, given the attendant engineering and legal fees incurred in connection therewith. There is no desire to circumvent the requirements of Chapter 654, Atrium Way simply ends in front of the Property.

(iii) The proposed waiver will not substantially diminish property values in, nor alter the essential character of the area surrounding the site and will not substantially interfere with or injure the rights of others whose property would be affected by the waiver;

The proposed development is consistent with the 2030 Comprehensive Plan; furthers the goals, objectives and policies of the 2030 Comprehensive Plan; and does not conflict with any portion of the City's land development regulations other than the 24.3 foot waiver request herein. Granting the waiver will have no impact on surrounding property values or area character, or interfere with the rights of others.

(iv) There is a valid and effective easement for adequate vehicular access connected to a public street which is maintained by the City; and

No easement will be necessary; as shown on the site plan, the Property has direct access to Atrium Way with sufficient space for a driveway.

(v) The proposed waiver will not be detrimental to the public health, safety, or welfare, result in additional expense, the creation of nuisances, or conflict with any other applicable law;

It will not; see responses to criteria (i)-(iv).

5293792v1

ATTACHMENTS

The following attachments must accompany each copy of the application.

- Survey
- Site Plan – two (2) copies on 8 ½ x 11 and two (2) copies on 11 x 17 or larger
- Property Ownership Affidavit (Exhibit A)
- Agent Authorization if application is made by any person other than the property owner (Exhibit B)
- Legal Description – may be written as either lot and block, or metes and bounds (Exhibit 1)
- Proof of property ownership – may be print-out of property appraiser record card if individual owner, http://apps.coj.net/pao_propertySearch/Basic/Search.aspx, or print-out of entry from the Florida Department of State Division of Corporations if a corporate owner, <http://search.sunbiz.org/Inquiry/CorporationSearch/ByName>.
- N/A Proof of valid and effective easement for access to the property.

FILING FEES

*Applications filed to correct existing zoning violations are subject to a double fee.

<u>Base Fee</u>	<u>Public Notices</u>	<u>Advertisement</u>
Residential Districts: \$1,161.00	\$7.00 per Addressee	Billed directly to owner/agent
Non-residential Districts: \$1,173.00		

AUTHORIZATION

Please review your application. No application will be accepted until all of the requested information has been supplied and the required fee has been paid. The acceptance of an application as being complete does not guarantee its approval by the City Council. The owner and/or authorized agent must be present at the public hearing.

The required public notice signs must be posted on the property within five (5) working days after the filing of this application. Sign(s) must remain posted and maintained until a final determination has been made on the application.

I hereby certify that I have read and understand the information contained in this application, that I am the owner or authorized agent for the owner with authority to make this application, and that all of the information contained in this application, including the attachments, is true and correct to the best of my knowledge.

Owner(s) Print name: <u>Demetree Taylor Partnership</u> Signature: _____	Applicant or Agent (if different than owner) Print name: <u>Wyman Duggan</u> Signature: <u></u>
Owner(s) Print name: _____ Signature: _____	<i>*An agent authorization letter is required if the application is made by any person other than the property owner.</i>

SUBMITTAL

This application must be typed or printed in ink and submitted along with three (3) copies for a total of **four (4) applications**. Each application must include **all required attachments**.

Submit applications to:

Planning and Development Department, Zoning Section
214 North Hogan Street, 2nd Floor
Jacksonville, Florida 32202
(904) 255-8300

Property Ownership Affidavit

Date: November 11, 2022

City of Jacksonville
Planning and Development Department
214 North Hogan Street, Suite 300
Jacksonville, Florida 32202

Re: Property Owner Affidavit for the following site location:
162879-1020 – 0 Tresca Road, Jacksonville, Florida 32225

To whom it may concern:

I hereby certify that DEMETREE-TAYLOR PARTNERSHIP, a Florida general partnership, is the Owner of the property described in the attached legal description, **Exhibit A** in connection with filing of an application for a waiver of road frontage to the City of Jacksonville Planning and Development Department. The Owner is a Florida general partnership and evidence illustrating that the signatory is an authorized representative of Owner is attached as **Exhibit B**.


DEMETREE-TAYLOR
PARTNERSHIP, a Florida general
partnership



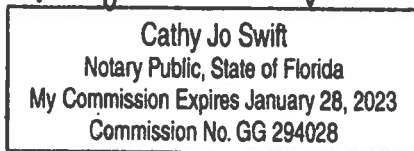
Jack C. Demetree, Jr.,
Authorized Signatory

STATE OF FLORIDA
COUNTY OF DUVAL

The foregoing instrument was sworn to, subscribed and acknowledged before me by means of physical presence or online notarization this 11 day of November, 2022, by Jack C. Demetree, Jr., Authorized Signatory for DEMETREE-TAYLOR PARTNERSHIP, a Florida general partnership, on behalf of said entity, who is personally known to me; or who has produced Florida Driver's License; or who has produced _____ as identification.



Notary Public



Agent Authorization

Date: November 11, 2022

City of Jacksonville
Planning and Development Department
214 North Hogan Street, Suite 300
Jacksonville, Florida 32202

Re: Agent Authorization for the following site location:
162879-1020 – 0 Tresca Road, Jacksonville, Florida 32225

To whom it may concern:

You are hereby advised that the undersigned is the owner of the property described in Exhibit A attached hereto. Said owner hereby authorizes and empowers Rogers Towers, P.A., to act as agent to file the application(s) for waiver of road frontage for the above-referenced property and in connection with such authorization to file such applications, papers, documents, requests and other matters necessary for such requested change. The owner is a Florida general partnership and evidence illustrating that the signatory is an authorized representative of Owner is attached as **Exhibit B**.

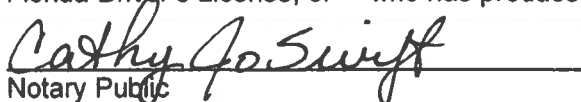
DEMETREE-TAYLOR
PARTNERSHIP, a Florida general
partnership



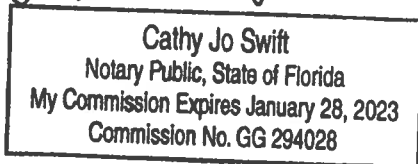
Jack C. Demetree, Jr.
Authorized Signatory

STATE OF FLORIDA
COUNTY OF DUVAL

The foregoing instrument was sworn to, subscribed and acknowledged before me by means of physical presence or online notarization this 11 day of November, 2022, by Jack C. Demetree, Jr., Authorized Signatory for DEMETREE-TAYLOR PARTNERSHIP, a Florida general partnership, on behalf of said entity, who is personally known to me; or who has produced Florida Driver's License; or who has produced _____ as identification.



Notary Public



49420450 v1

**ACTION BY WRITTEN CONSENT OF THE PARTNERS OF
DEMETREE-TAYLOR PARTNERSHIP**

The undersigned, being all of the partners of DEMETREE-TAYLOR PARTNERSHIP, a Florida general partnership (the "*Partnership*"), acting by written consent pursuant to the Florida Revised Uniform Partnership Act and the Partnership Agreement of the Partnership, do hereby authorize, approve and consent to the following resolutions:

WHEREAS, the Partnership owns certain assets, including but not limited to that real property more particularly described on Exhibit A attached hereto (the "*Property*"); and

WHEREAS, the partners of the Partnership deem it to be in the best interests of the Partnership to enter into certain real estate transactions pursuant to which the Partnership will sell, convey and transfer the Property in furtherance of the complete liquidation of the Partnership (collectively, the "*Transactions*"); and

WHEREAS, the Partners deem it to be advisable and in the best interests of the Partnership to consent, authorize and ratify the Transactions.

NOW THEREFORE, the following resolutions are unanimously adopted:

RESOLVED, that the Partnership approves, ratifies, and affirms its intent to enter into the Transactions, as well as to take any action or steps in furtherance of the Transactions; and

RESOLVED FURTHER, that Jay C. Demetree, Jr., is hereby authorized and appointed, as agent of the Partnership (an "*Authorized Person*"), and is authorized and empowered to execute and deliver any agreements, documents or items in respect of the Transactions in the name and on behalf of the Partnership with such additions, deletions or changes therein as the Authorized Person executing the same shall approve; and

RESOLVED FURTHER, that Jay C. Demetree, Jr., is hereby authorized and appointed, as agent of the Partnership (an "*Authorized Person*"), and is authorized and empowered to execute and deliver any agreements, documents, or items in respect of the Transactions, (including but not limited any documents necessary to process any governmental approvals (federal, state or local, land use, zoning, regulatory or otherwise) needed for or in association with the Transactions), in the name and on behalf of the Partnership with such additions, deletions or changes therein as the Authorized Person executing the same shall approve;

RESOLVED FURTHER, that the Partnership be, and hereby is, authorized and empowered to perform all of its obligations and carry out any activities in respect of the Transactions; and

RESOLVED FURTHER, that, all acts and deeds of the partners of the Partnership heretofore performed on behalf of the Partnership in negotiating, entering into, executing, performing, carrying out, or otherwise pertaining to the arrangements and intentions authorized by these resolutions are hereby ratified, approved, confirmed and declared binding on the Partnership;

RESOLVED FURTHER, that this Action By Written Consent be filed with the Partnership records reflecting the action taken; and

RESOLVED FURTHER, that this Action by Written Consent may be executed in any number of counterparts, by facsimile, PDF or otherwise, with the same effect as if all of the partners had signed the same document, and all counterparts shall be construed together and shall constitute one written consent.

[THE REST OF THIS PAGE IS INTENTIONALLY LEFT BLANK;

SIGNATURES APPEAR ON THE FOLLOWING PAGES]

IN WITNESS WHEREOF, the undersigned partners of DEMETREE-TAYLOR PARTNERSHIP have executed this Action By Written Consent as of this 10th day of November, 2022.

PARTNERS:

DocuSigned by:

J. C. Demetree, Jr.

Jack C. Demetree, Jr., as Successor Co-Trustee of the Jack C. Demetree GST Non-Exempt Marital Trust

DocuSigned by:

Cynthia Ann Hallsten

Cynthia Ann Hallsten, on behalf of, and as authorized representative of Robert Forest Taylor, Patricia Ann Taylor, and Barbara Ann Taylor

DEMETREE TAYLOR PARTNERSHIP
 PO BOX 47050
 JACKSONVILLE, FL 32247-7050

Primary Site Address
 0 TRESCA RD
 Jacksonville FL 32225

Official Record Book/Page
 05798-00042

Tile #
 8418

0 TRESCA RD

Property Detail

RE #	162879-1020
Tax District	G5
Property Use	0000 Vacant Res < 20 Acres
# of Buildings	0
Legal Desc.	For full legal description see Land & Legal section below
Subdivision	00000 SECTION LAND
Total Area	92339

Value Summary

Value Description	2022 Certified	2023 In Progress
Value Method	CAMA	CAMA
Total Building Value	\$0.00	\$0.00
Extra Feature Value	\$0.00	\$0.00
Land Value (Market)	\$64,470.00	\$64,470.00
Land Value (Agric.)	\$0.00	\$0.00
Just (Market) Value	\$64,470.00	\$64,470.00
Assessed Value	\$60,439.00	\$64,470.00
Cap Diff/Portability Amt	\$4,031.00 / \$0.00	\$0.00 / \$0.00
Exemptions	\$0.00	See below
Taxable Value	\$60,439.00	See below

The sale of this property may result in higher property taxes. For more information go to [Save Our Homes](#) and our [Property Tax Estimator](#). 'In Progress' property values, exemptions and other supporting information on this page are part of the working tax roll and are subject to change. Certified values listed in the Value Summary are those certified in October, but may include any official changes made after certification [Learn how the Property Appraiser's Office values property.](#)

Taxable Values and Exemptions – In Progress

If there are no exemptions applicable to a taxing authority, the Taxable Value is the same as the Assessed Value listed above in the Value Summary box.

County/Municipal Taxable Value
 No applicable exemptions

SJRWMD/FIND Taxable Value
 No applicable exemptions

School Taxable Value
 No applicable exemptions

Sales History

Book/Page	Sale Date	Sale Price	Deed Instrument Type Code	Qualified/Unqualified	Vacant/Improved
05798-00042	2/24/1984	\$232,800.00	WD - Warranty Deed	Unqualified	Vacant
05798-00038	5/11/1984	\$100.00	WD - Warranty Deed	Unqualified	Vacant
05798-00038	5/11/1984	\$100.00	WD - Warranty Deed	Unqualified	Vacant
03997-00664	5/21/1975	\$100.00	WD - Warranty Deed	Unqualified	Improved

Extra Features

No data found for this section

Land & Legal

Land

LN	Code	Use Description	Zoning Assessment	Front	Depth	Category	Land Units	Land Type	Land Value
1	0101	RES MD 8-19 UNITS PER AC	RMD-D	0.00	0.00	Common	1.81	Acreage	\$63,350.00
2	9600	WASTE LAND	RMD-D	0.00	0.00	Common	0.32	Acreage	\$1,120.00

Legal

LN	Legal Description
1	18-25-28E 2.13
2	PT GOVT LOTS 6,7,14,15 RECD O/R 3997-664,
3	O/R 5798-42 BEING PARCEL A
4	(EX PT RECD O/RS 5798-48, 5857-1606,5869-1750,
5	10380-1755)

Buildings

No data found for this section

2022 Notice of Proposed Property Taxes Notice (TRIM Notice)

Property Record Card (PRC)

The PRC accessed below reflects property details and values at the time of Tax Roll Certification in October of the year listed.

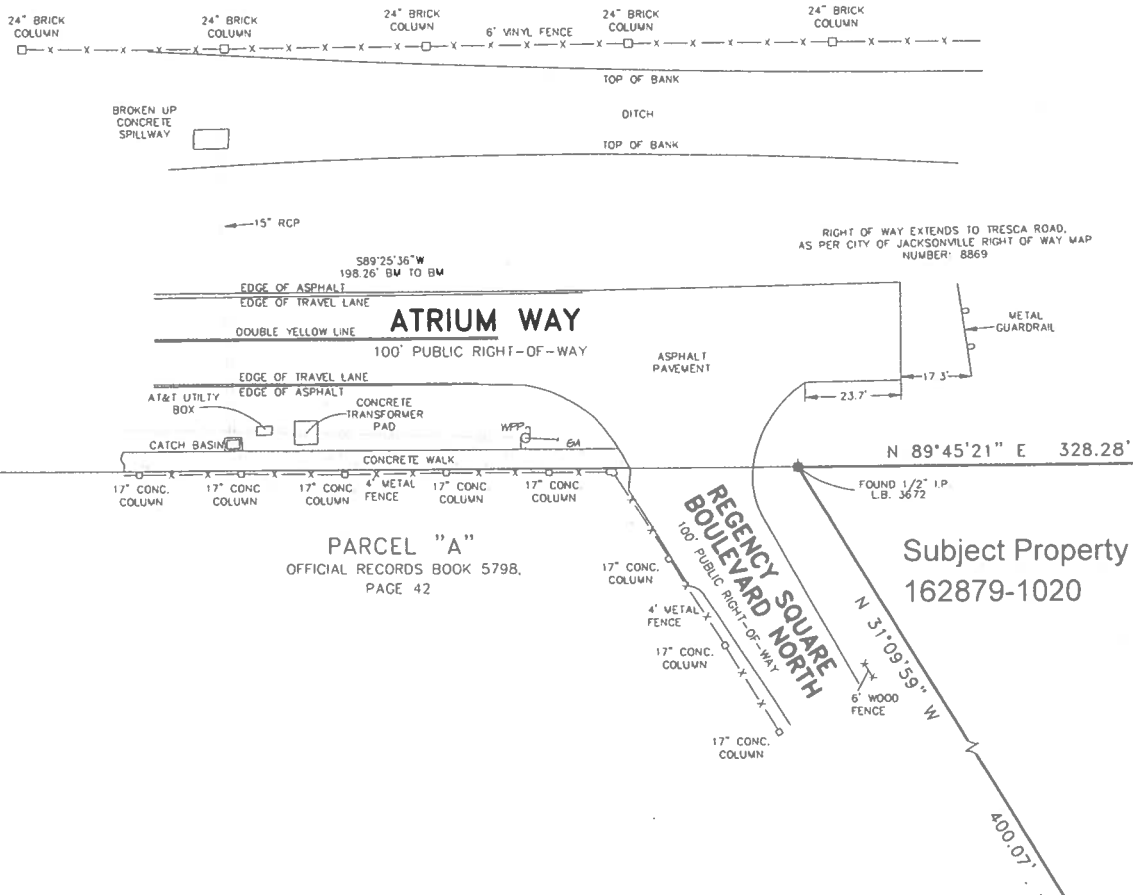
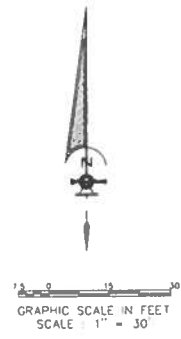
2022

• To obtain a historic Property Record Card (PRC) from the Property Appraiser's Office, submit your request here: [Link](#)

More Information

[Contact Us](#) | [Parcel Tax Record](#) | [GIS Map](#) | [Map this property on Google Maps](#) | [City Fees Record](#)

MAP SHOWING SPECIFIC PURPOSE SURVEY OF IMPROVEMENTS LOCATED 100 FEET OF THE CENTERLINE INTERSECTION OF ATRIUM WAY AND REGENCY SQUARE BOULEVARD NORTH.



NOTE: THIS IS A SPECIFIC PURPOSE SURVEY OF THE LANDS DESCRIBED HEREON.
 NOTE: NOT VALID WITHOUT THE SIGNATURE AND THE ORIGINAL RAISED SEAL OF A FLORIDA LICENSED SURVEYOR AND MAPPER.
 ADDITIONS OR DELETIONS TO SURVEY MAPS OR REPORTS BY OTHER THAN THE SIGNING PARTY OR PARTIES IS PROHIBITED WITHOUT WRITTEN CONSENT OF THE SIGNING PARTY OR PARTIES.
 NOTICE OF LIABILITY: THIS SURVEY IS CERTIFIED TO THOSE INDIVIDUALS, ENTITIES, AND/OR FIRMS AS SHOWN ON THE FACE OF THIS SURVEY. ANY OTHER USE, BENEFIT OR RELIANCE BY ANY OTHER PARTY IS STRICTLY PROHIBITED AND RESTRICTED. THIS SURVEYING FIRM AND THE SIGNING SURVEYOR IS RESPONSIBLE ONLY TO THOSE THAT APPEAR IN THE CERTIFICATION AND HEREBY DISCLAIMS ANY OTHER LIABILITY AND HEREBY RESTRICTS THE RIGHTS OF OTHERS (INDIVIDUAL OR ENTITIES) TO USE THIS SURVEY WITHOUT THE EXPRESS WRITTEN CONSENT OF THIS FIRM AND/OR SURVEYOR.

- NOTES:**
- BEARINGS ARE BASED ON THE STATE OF FLORIDA STATE PLANE COORDINATE SYSTEM, NORTH AMERICAN DATUM (NAD) 1983 / (2011) EAST ZONE.
 - ELEVATIONS SHOWN THUS (36.34) REFER TO THE US DEPARTMENT OF COMMERCE, NATIONAL OCEANIC & ATMOSPHERIC ADMINISTRATION (NOAA), NATIONAL GEODETIC SURVEY (NGS) DATUM, NORTH AMERICAN VERTICAL DATUM OF 1988, (NAVD) OF 1988.
 - BY GRAPHIC PLOTTING ONLY, THE PROPERTY SHOWN HEREON APPEARS TO LIE WITHIN ZONES "C" (UNSHADED) AS SHOWN ON THE FEDERAL EMERGENCY MANAGEMENT AGENCY (F.E.M.A.), NATIONAL FLOOD INSURANCE PROGRAM, FLOOD INSURANCE RATE MAP (F.I.R.M.) COMMUNITY PANEL NUMBER 120077 0383 H - 2. MAP REVISED DATE: 06/03/2013, MAP NUMBER 120310383H.
 - UNLESS OTHERWISE NOTED, ANY PORTION OF THE PARCEL THAT MAY BE DEEMED AS WETLANDS BY STATE OR GOVERNMENTAL AGENCIES, HAS BEEN DETERMINED AND ANY LIABILITY RESULTING THEREFROM IS NOT THE RESPONSIBILITY OF THE UNDERSIGNED.
 - THERE MAY BE RESTRICTIONS OR EASEMENTS OF RECORD EVIDENCED BY TITLE EXAMINATION THAT HAVE NOT BEEN SHOWN HEREON.

LEGEND		DATE
□	CONCRETE MONUMENT	APRIL 21, 2022
-x-	FENCE	SCALE
○	1/2" IRON PIPE SET	1" = 30'
●	1/2" IRON PIPE FOUND	JOB NO. 55089
x	CROSS CUT	F. BOOK(S) 614
		PAGE(S) 21
		COMPUTER 35089-REGENCY SQUARE.DWG
		FILE NAME (JOB ON SERVER)

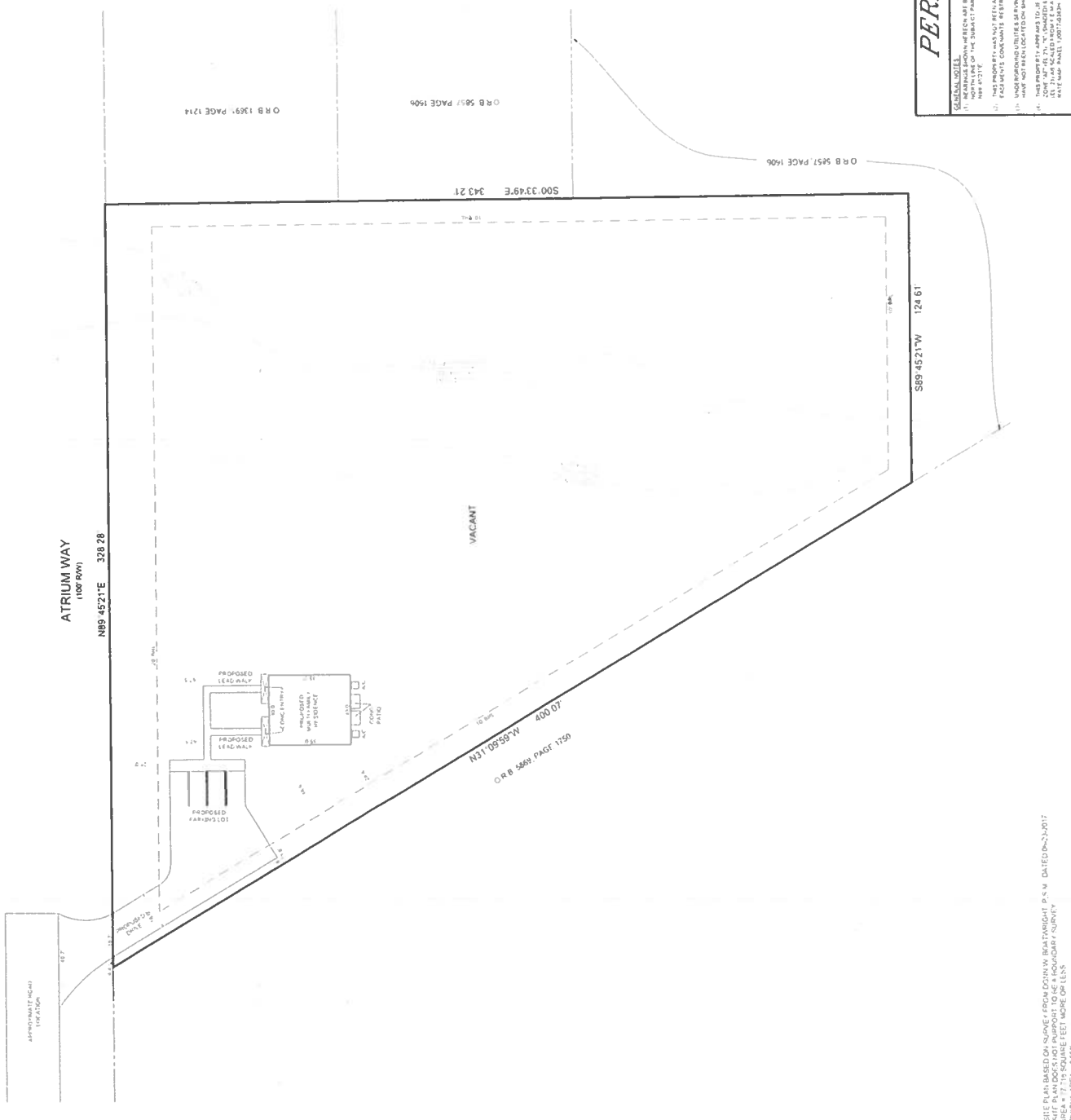
A & J LAND SURVEYORS, INC.
 CERTIFICATE OF AUTHORIZATION NO. LB 6661
 PROFESSIONAL LAND SURVEYORS
 5847 LUELLA STREET
 JACKSONVILLE, FLORIDA 32207
 OFFICE: (904) 346-1733
 FAX: (904) 346-1736

(Signature)
 JONATHAN B. BOWAN, STATE OF FLORIDA
 REGISTERED LAND SURVEYOR, CERTIFICATE NUMBER 4600

ABBREVIATIONS THAT MAY BE USED IN THIS SURVEY		
P.C.P.	PERMANENT CONTROL POINT	M.P.P.
P.R.W.	PERMANENT REFERENCE MONUMENT	W.P.P.
P.O.C.	POINT ON CURVE	L.B.
P.O.B.	POINT OF BEGINNING	L.C.H.S.
P.O.R.	POINT OF REFERENCE	N.
P.C.	POINT OF CURVATURE	GA
P.T.	POINT OF TANGENCY	Q.U.A.
P.C.C.	POINT OF COMPOUND CURVE	E.
P.C.	PAGE	R.C.P.
O.R.B.	OFFICIAL RECORDS BOOK	ELEV.
R/W	RIGHT OF WAY	B.M.
O.R.V.	OFFICIAL RECORDS VOLUME	O.U.
F.B.	FIELD BOOK	R.A.S.
N.D.	NUMBER	L.
B.R.L.	BUILDING RESTRICTION LINE	D.H.
		Δ
		I.P.
		CONC.

MAP SHOWING SITE PLAN OF

THE LAND DESCRIBED AS PARCEL "A" AS RECORDED IN OFFICIAL RECORDS BOOK 4798, PAGE 47 OF THE CURRENT PUBLIC RECORDS OF DAVALL COUNTY, FLORIDA AND CURRENT PUBLIC RECORDS OF SAID DAVALL COUNTY, ALL THING IN PART OF GOVERNMENT LOTS 8 AND 13, SECTION 18, TOWNSHIP 7, SOUTH RANGE 25 EAST, DAVALL COUNTY, FLORIDA.



PLAT PLAN REVISED (UPDATE STREET NAME) 04/15/2022
 PLAT PLAN REVISED 04/03/2022, W/O #2022-1144-2

PERRET AND ASSOCIATES, INC.
 1348 MONTICELLO ROAD JACKSONVILLE, FLORIDA 32207 - (904) 725-5000

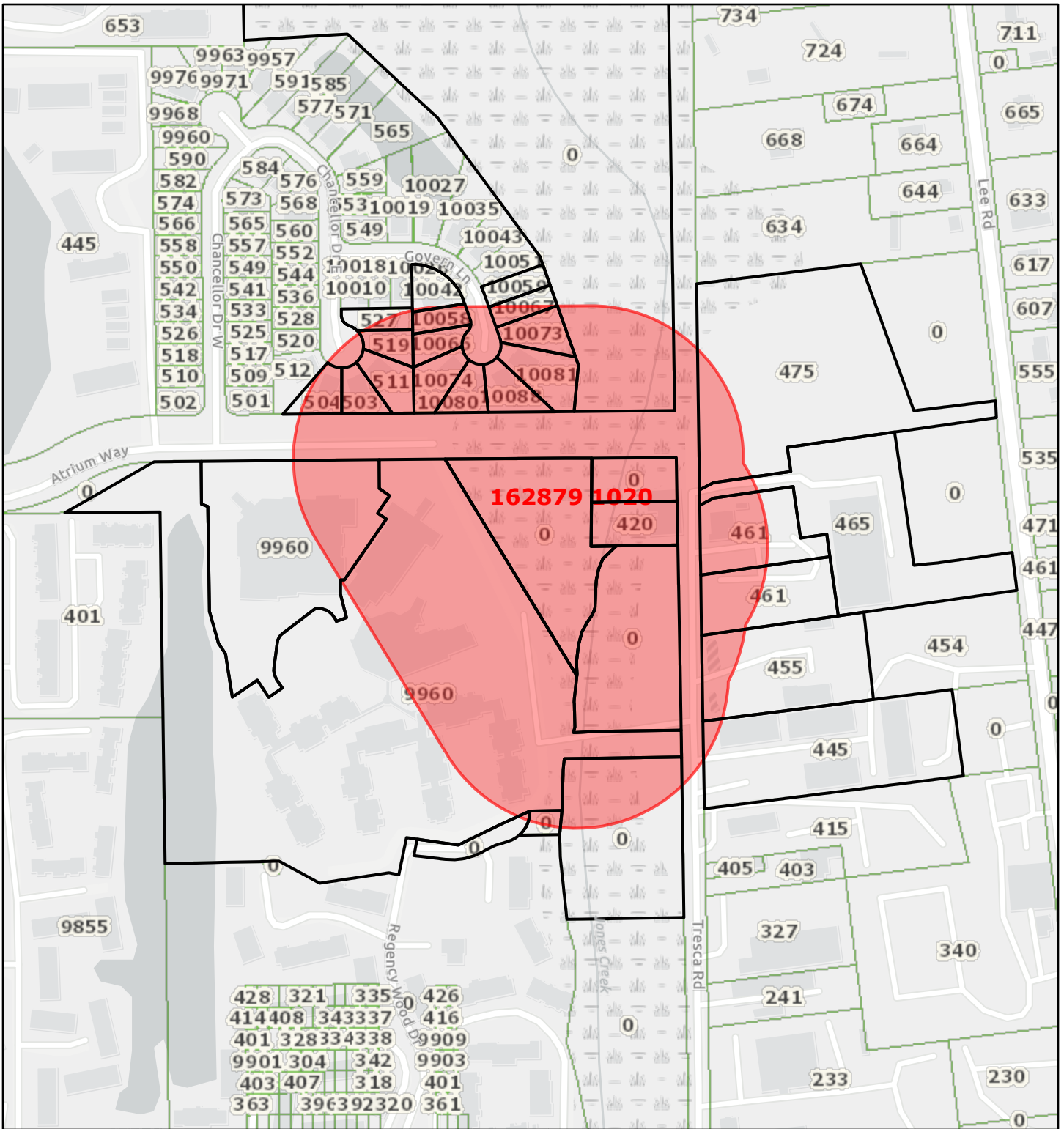
LEGEND

1. AREA OF PROPOSED LOT
 2. AREA OF PROPOSED LOT
 3. AREA OF PROPOSED LOT
 4. AREA OF PROPOSED LOT
 5. AREA OF PROPOSED LOT
 6. AREA OF PROPOSED LOT
 7. AREA OF PROPOSED LOT
 8. AREA OF PROPOSED LOT
 9. AREA OF PROPOSED LOT
 10. AREA OF PROPOSED LOT
 11. AREA OF PROPOSED LOT
 12. AREA OF PROPOSED LOT
 13. AREA OF PROPOSED LOT
 14. AREA OF PROPOSED LOT
 15. AREA OF PROPOSED LOT
 16. AREA OF PROPOSED LOT
 17. AREA OF PROPOSED LOT
 18. AREA OF PROPOSED LOT
 19. AREA OF PROPOSED LOT
 20. AREA OF PROPOSED LOT
 21. AREA OF PROPOSED LOT
 22. AREA OF PROPOSED LOT
 23. AREA OF PROPOSED LOT
 24. AREA OF PROPOSED LOT
 25. AREA OF PROPOSED LOT
 26. AREA OF PROPOSED LOT
 27. AREA OF PROPOSED LOT
 28. AREA OF PROPOSED LOT
 29. AREA OF PROPOSED LOT
 30. AREA OF PROPOSED LOT
 31. AREA OF PROPOSED LOT
 32. AREA OF PROPOSED LOT
 33. AREA OF PROPOSED LOT
 34. AREA OF PROPOSED LOT
 35. AREA OF PROPOSED LOT
 36. AREA OF PROPOSED LOT
 37. AREA OF PROPOSED LOT
 38. AREA OF PROPOSED LOT
 39. AREA OF PROPOSED LOT
 40. AREA OF PROPOSED LOT
 41. AREA OF PROPOSED LOT
 42. AREA OF PROPOSED LOT
 43. AREA OF PROPOSED LOT
 44. AREA OF PROPOSED LOT
 45. AREA OF PROPOSED LOT
 46. AREA OF PROPOSED LOT
 47. AREA OF PROPOSED LOT
 48. AREA OF PROPOSED LOT
 49. AREA OF PROPOSED LOT
 50. AREA OF PROPOSED LOT
 51. AREA OF PROPOSED LOT
 52. AREA OF PROPOSED LOT
 53. AREA OF PROPOSED LOT
 54. AREA OF PROPOSED LOT
 55. AREA OF PROPOSED LOT
 56. AREA OF PROPOSED LOT
 57. AREA OF PROPOSED LOT
 58. AREA OF PROPOSED LOT
 59. AREA OF PROPOSED LOT
 60. AREA OF PROPOSED LOT
 61. AREA OF PROPOSED LOT
 62. AREA OF PROPOSED LOT
 63. AREA OF PROPOSED LOT
 64. AREA OF PROPOSED LOT
 65. AREA OF PROPOSED LOT
 66. AREA OF PROPOSED LOT
 67. AREA OF PROPOSED LOT
 68. AREA OF PROPOSED LOT
 69. AREA OF PROPOSED LOT
 70. AREA OF PROPOSED LOT
 71. AREA OF PROPOSED LOT
 72. AREA OF PROPOSED LOT
 73. AREA OF PROPOSED LOT
 74. AREA OF PROPOSED LOT
 75. AREA OF PROPOSED LOT
 76. AREA OF PROPOSED LOT
 77. AREA OF PROPOSED LOT
 78. AREA OF PROPOSED LOT
 79. AREA OF PROPOSED LOT
 80. AREA OF PROPOSED LOT
 81. AREA OF PROPOSED LOT
 82. AREA OF PROPOSED LOT
 83. AREA OF PROPOSED LOT
 84. AREA OF PROPOSED LOT
 85. AREA OF PROPOSED LOT
 86. AREA OF PROPOSED LOT
 87. AREA OF PROPOSED LOT
 88. AREA OF PROPOSED LOT
 89. AREA OF PROPOSED LOT
 90. AREA OF PROPOSED LOT
 91. AREA OF PROPOSED LOT
 92. AREA OF PROPOSED LOT
 93. AREA OF PROPOSED LOT
 94. AREA OF PROPOSED LOT
 95. AREA OF PROPOSED LOT
 96. AREA OF PROPOSED LOT
 97. AREA OF PROPOSED LOT
 98. AREA OF PROPOSED LOT
 99. AREA OF PROPOSED LOT
 100. AREA OF PROPOSED LOT

SCALE: 1"=30'
 DATE OF PREPARATION: 07/15/2022


- NOTES
- 1) THIS SITE PLAN IS BASED ON SURVEY FROM DOT/FLW BEARTRIGHT P.S.M. DATED 04-23-07.
 - 2) THIS SITE PLAN IS BASED ON SURVEY FROM DOT/FLW BEARTRIGHT P.S.M. DATED 04-23-07.
 - 3) LOT AREA IS 77,370 SQUARE FEET, MORE OR LESS.
 - 4) IMPERVIOUS AREA IS 0.00%.

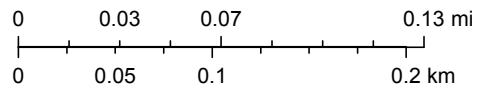
Land Development Review



January 23, 2023

1:4,514

 Parcels



Sources: Esri, HERE, Garmin, FAO, NOAA, USGS, © OpenStreetMap contributors, and the GIS User Community

RE	LNAME	LNAMIE2	MAIL_ADDR1	MAIL_ADDR2	MAIL_ADDR3	MAIL_CITY	MAIL_STATE	MAIL_ZIP
162998 0150	461 TRESCA LLC		461 TRESCA RD			JACKSONVILLE	FL	32225
162883 0695	AMH 2014 1 BORROWER LLC		ATTN PROPERTY TAX DEPARTMENT	23975 PARK SORRENTO STE 300		CALABASAS	CA	91302
162879 2100	ATRIUM CCRC REALTY LLC		199 COMMUNITY DR			GREAT NECK	NY	11021
162988 0000	BAP JAX LLC		8134 MIDDLE FORK WAY			JACKSONVILLE	FL	32256
162883 0740	BENJAMIN BRIAN G		503 CHANCELLOR DR E			JACKSONVILLE	FL	32225-8192
162883 0685	COLLYMORE AILEEN A		10080 GOVERN LN			JACKSONVILLE	FL	32225-8190
162986 0350	CRAIG W PATTERSON REVOCABLE TRUST		445 TRESCA RD SUITE 401			JACKSONVILLE	FL	32225
162883 0660	CRAWFORD GLORIA		10059 GOVERN LN			JACKSONVILLE	FL	32225-8115
162879 1020	DEMETREE TAYLOR PARTNERSHIP		PO BOX 47050			JACKSONVILLE	FL	32247-7050
162883 0670	FKH SFR PROPCO J LP		1850 PARKWAY PL STE 900			MARIETTA	GA	30067
162998 0200	FATTLE STAIRS AND RAILS INC		465 TRESCA RD			JACKSONVILLE	FL	32225
162883 0735	GARCIA SAMANTHA MARY		511 CHANCELLOR DR E			JACKSONVILLE	FL	32225
162883 0690	GOVERN CABOT LLC		11391 MOTOR YACHT DR N			JACKSONVILLE	FL	32225
162883 0680	HODGES FRANKLIN D ET AL		10088 GOVERN LN			JACKSONVILLE	FL	32225
162883 0007	JACKSONVILLE ELECTRIC AUTHORITY		21 W CHURCH ST	CC-6 REAL ESTATE		JACKSONVILLE	FL	32202
162883 0705	JARO MARLITA C & JEN MAX A		10042 GOVERN LN			JACKSONVILLE	FL	32225-8190
162883 0745	MALDONADO SERGIO		504 CHANCELLOR DR E			JACKSONVILLE	FL	32225-8182
162883 0730	MERRITT BRANDON		20613 13 DR SE			BOTHELL	WA	98012
162883 0041	PARHAM MICHAEL A		1692 WESTWIND DR			JACKSONVILLE BEACH	FL	32250
162879 1000	PHOENIX OFFICE CENTER INC		PO BOX 56272			JACKSONVILLE	FL	32241-6272
162883 0725	PROGRESS RESIDENTIAL BORROWER 19 LLC		P O BOX 4090			SCOTTSDALE	AZ	85261
162883 0700	SMITH JEMAIN O		10058 GOVERN LN			JACKSONVILLE	FL	32225
162883 0665	SMITH TANEDA L		10067 GOVERN LN			JACKSONVILLE	FL	32225
162883 0675	STRAIGHT TAYLOR MARIE		10081 GOVERN LN			JACKSONVILLE	FL	32225
162883 0350	TRBP LLC		445 TRESCA RD SUITE 401			JACKSONVILLE	FL	32225
162879 2400	TREDINICK SUE BEDSAUL TRUST ET AL		9250 BAYMEADOWS RD #400			JACKSONVILLE	FL	32256
162998 0025	WILLIAMS TRENT E		2644 JEWELL RD			JACKSONVILLE	FL	32216-5322
	GREATER ARLINGTON/B	TIM KELLEY	2184 HEALTH GREEN PLS			JACKSONVILLE	FL	32246
	COMMUNITIES OF EAST ARLINGTON	LAD HAWKINS	1924 W HOLLY LAKE RD			JACKSONVILLE	FL	32225
	REGENCY WOOD CONDO ASSOCIATION	JUDITH COBBLE	309 GREENCASTLE DR			JACKSONVILLE	FL	32225
	GREATER ARLINGTON CIVIC COUNCIL	LAD HAWKINS	PO BOX 8283			JACKSONVILLE	FL	32239