




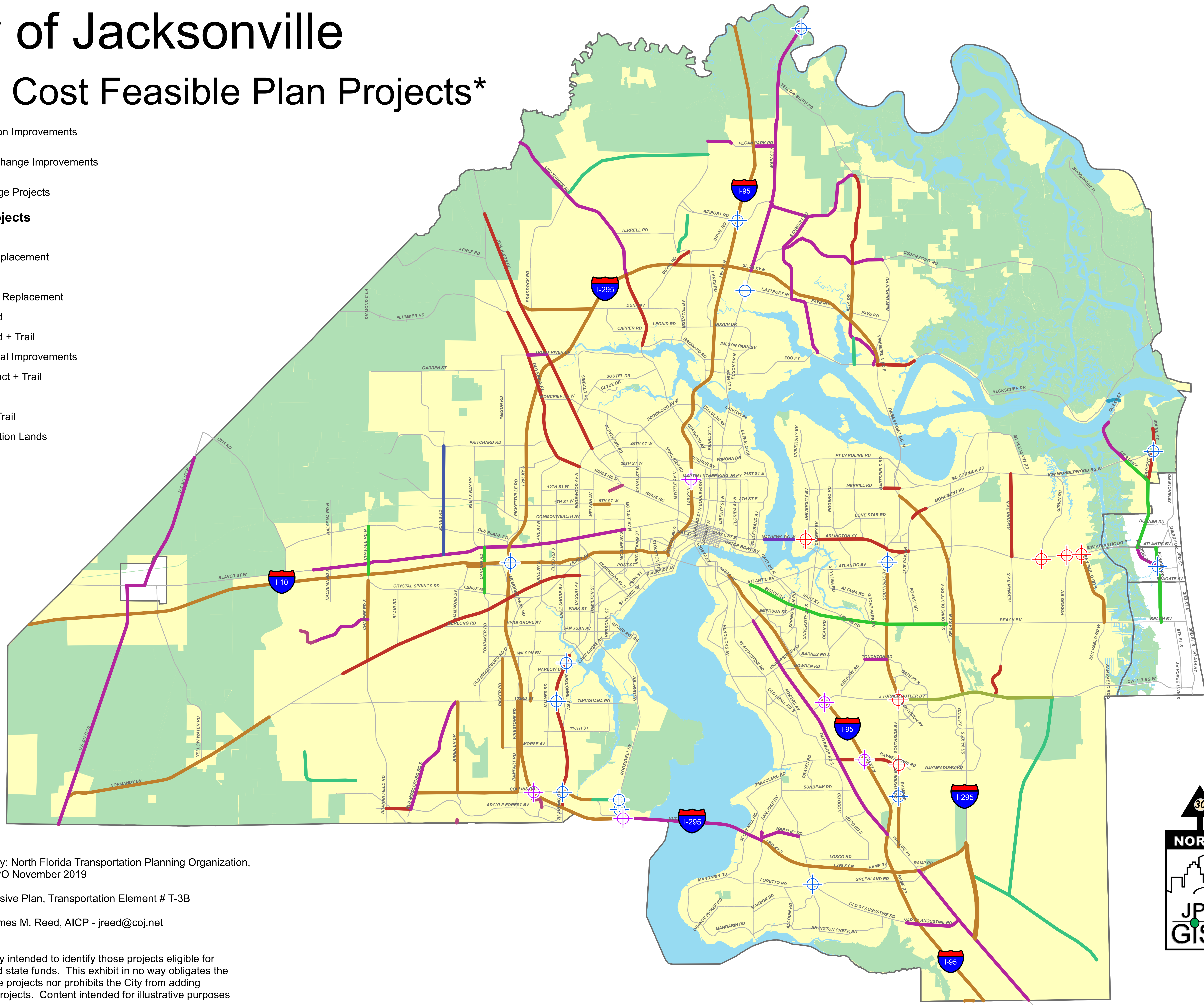
City of Jacksonville

2045 Cost Feasible Plan Projects*

-  Intersection Improvements
-  SIS Interchange Improvements
-  Interchange Projects

Roadway Projects

-  Add Lane
-  Bridge Replacement
-  CSS
-  Ferry Slip Replacement
-  New Road
-  New Road + Trail
-  Operational Improvements
-  Reconstruct + Trail
-  Widen
-  Widen + Trail
-  Conservation Lands



* Data provided by: North Florida Transportation Planning Organization, adopted by NFTP0 November 2019

2030 Comprehensive Plan, Transportation Element # T-3B

Developed by James M. Reed, AICP - jreed@coj.net
July 17, 2020

This exhibit is only intended to identify those projects eligible for federal funds and state funds. This exhibit in no way obligates the City to fund these projects nor prohibits the City from adding additional local projects. Content intended for illustrative purposes only.

