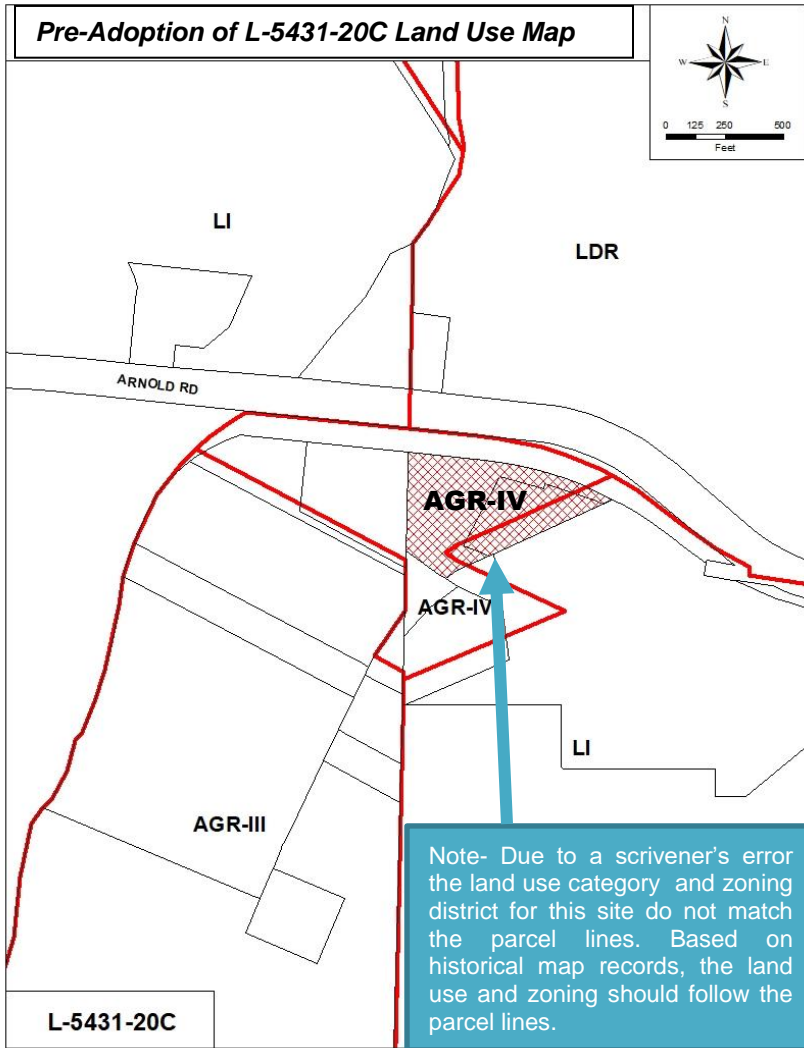
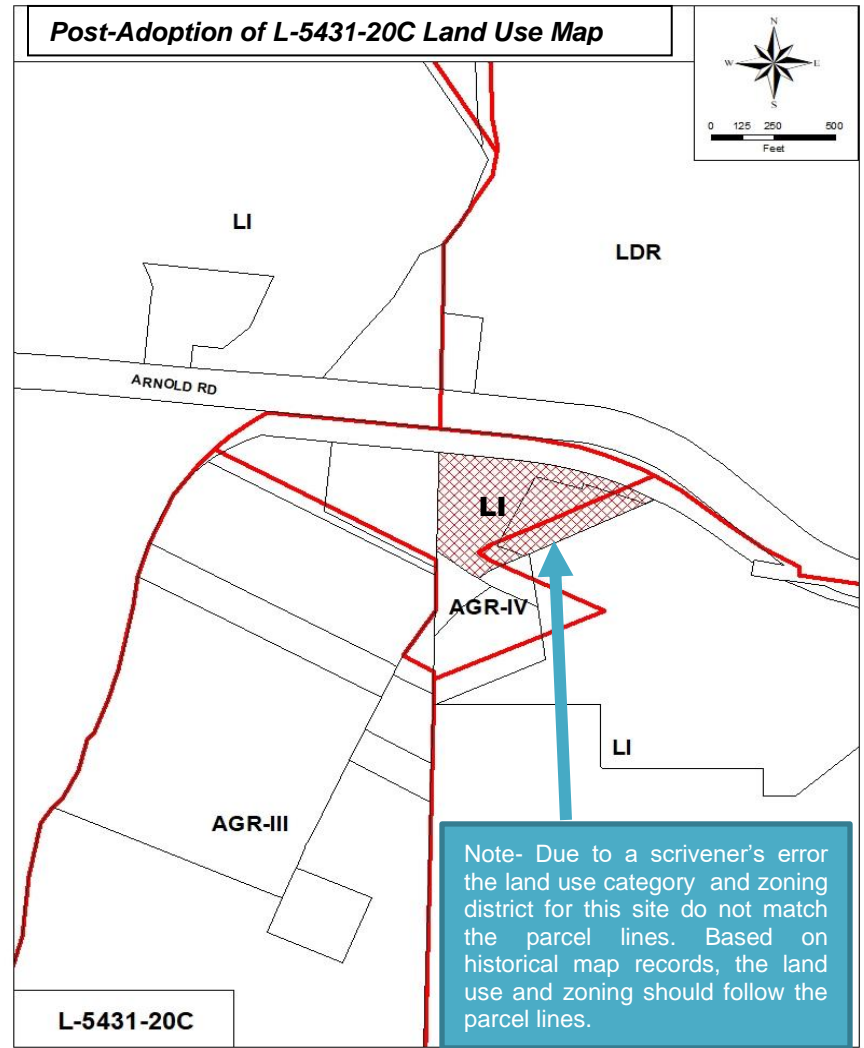


**Pre-Adoption of L-5431-20C Land Use Map**




Note- Due to a scrivener's error the land use category and zoning district for this site do not match the parcel lines. Based on historical map records, the land use and zoning should follow the parcel lines.

**Post-Adoption of L-5431-20C Land Use Map**



Note- Due to a scrivener's error the land use category and zoning district for this site do not match the parcel lines. Based on historical map records, the land use and zoning should follow the parcel lines.

**Request for Small Scale Land Use Amendment to Future Land Use Map Series**



**From: Agriculture-IV (AGR-IV)**  
**To: Light Industrial (LI)**

**Planning District: 6**

**Identification Number: L-5431-20C**

**Council District: 7**

**Exhibit 2 (Page 1 of 1)**