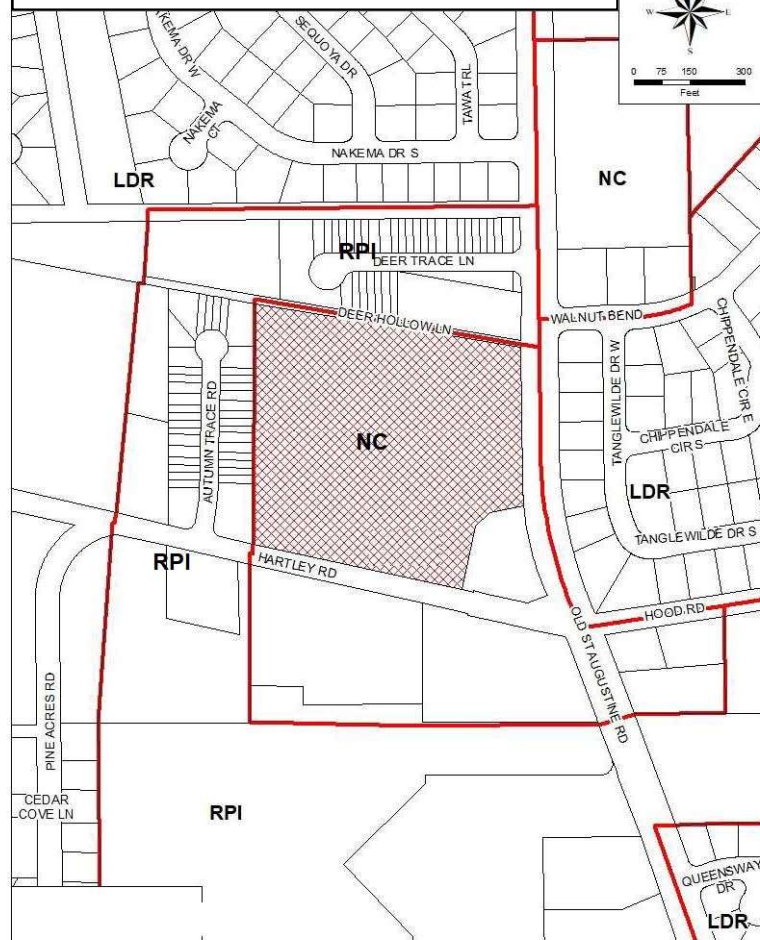
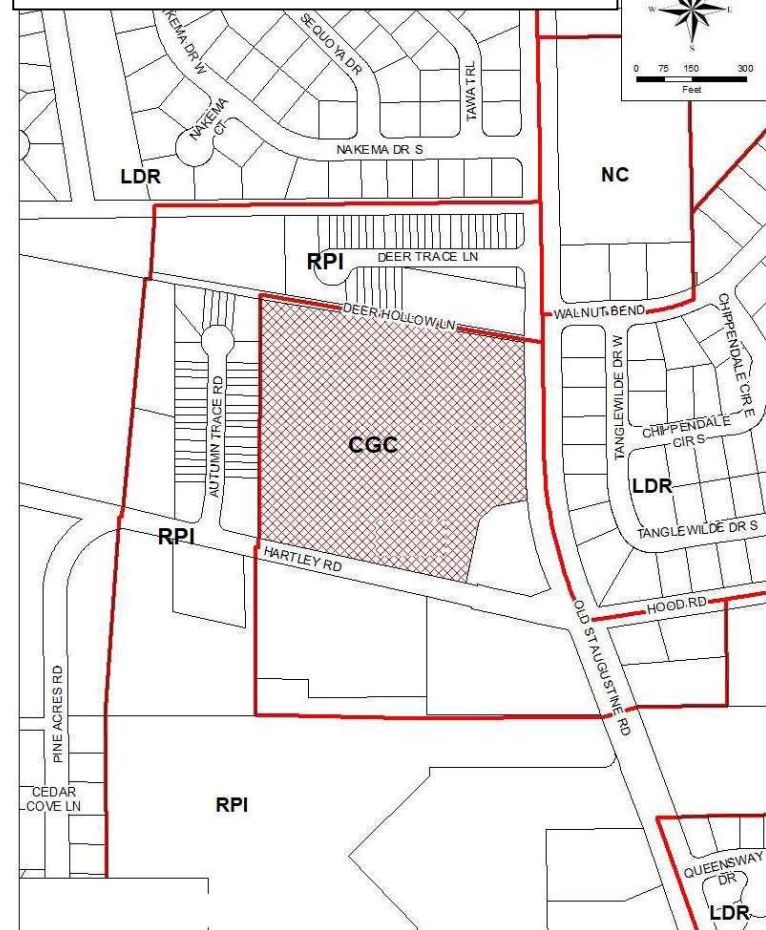



Pre-Adoption of L-5585-21C Land Use Map



Post-Adoption of L-5585-21C Land Use Map



Request for Small Scale Land Use Amendment to Future Land Use Map Series



From: Neighborhood Commercial (NC)

To: Community/General Commercial (CGC)

Planning District: 3

Identification Number: L-5585-21C

Council District: 6

Exhibit 2 (Page 1 of 1)