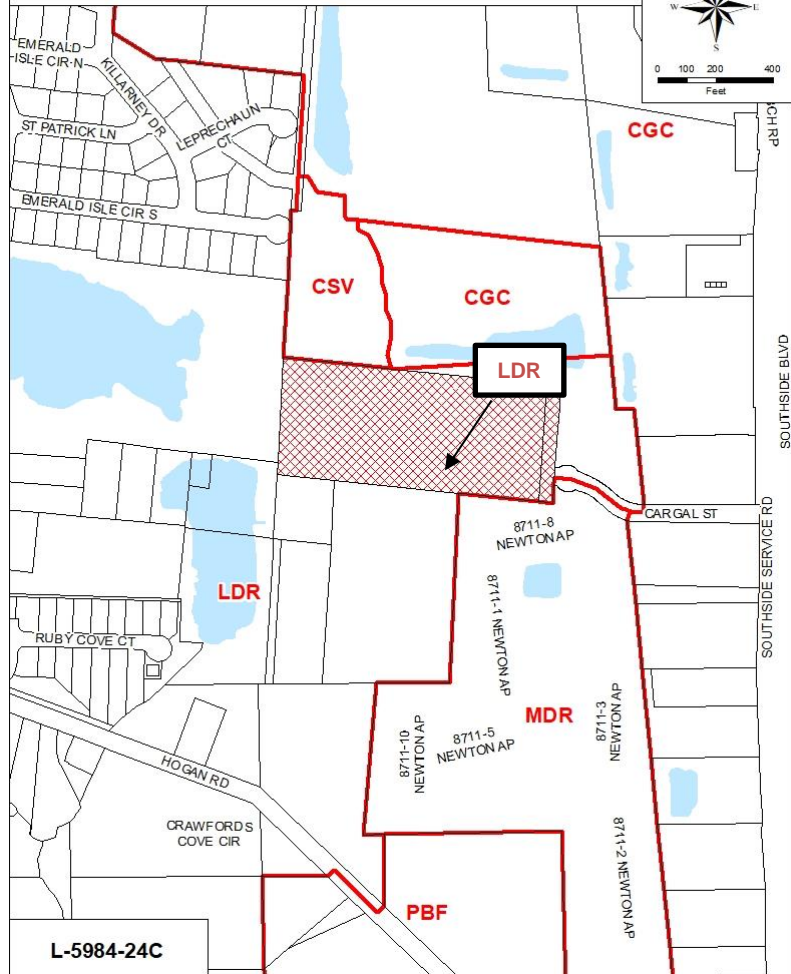
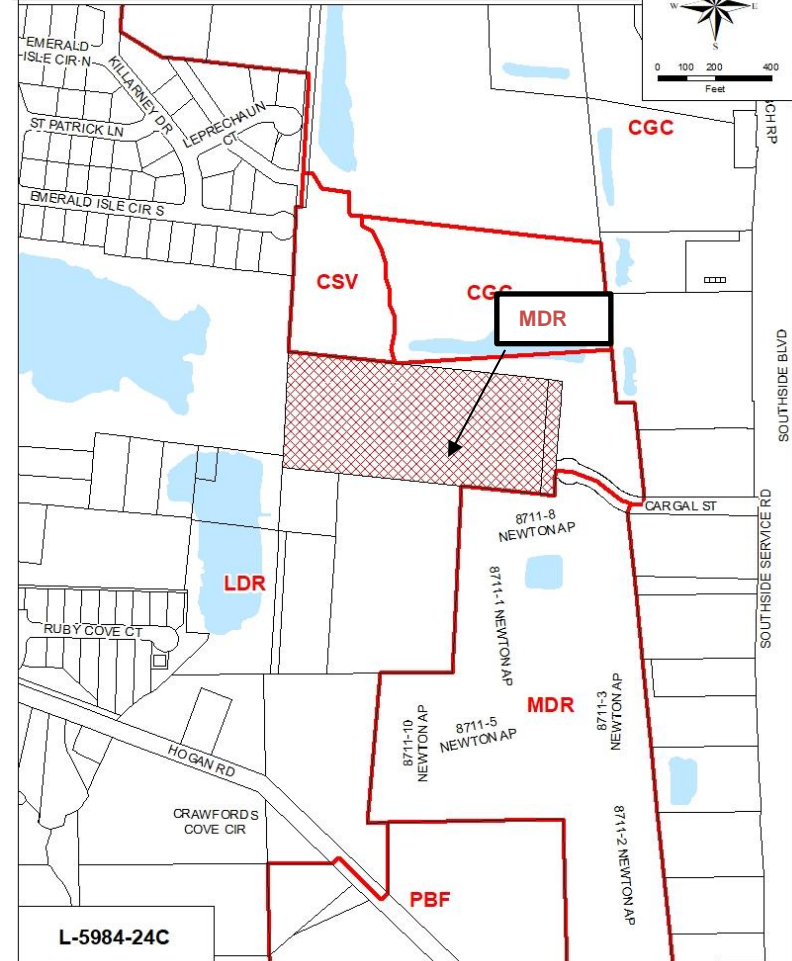



Pre-Adoption of L-5984-24C Land Use Map



Post-Adoption of L-5984-24C Land Use Map



Request for Small Scale Land Use Amendment to Future Land Use Map Series



**From: Low Density Residential (LDR)
To: Medium Density Residential (MDR)**

Planning District: 3

Identification Number: L-5984-24C

Council District: 4

Exhibit 2 (Page 1 of 1)