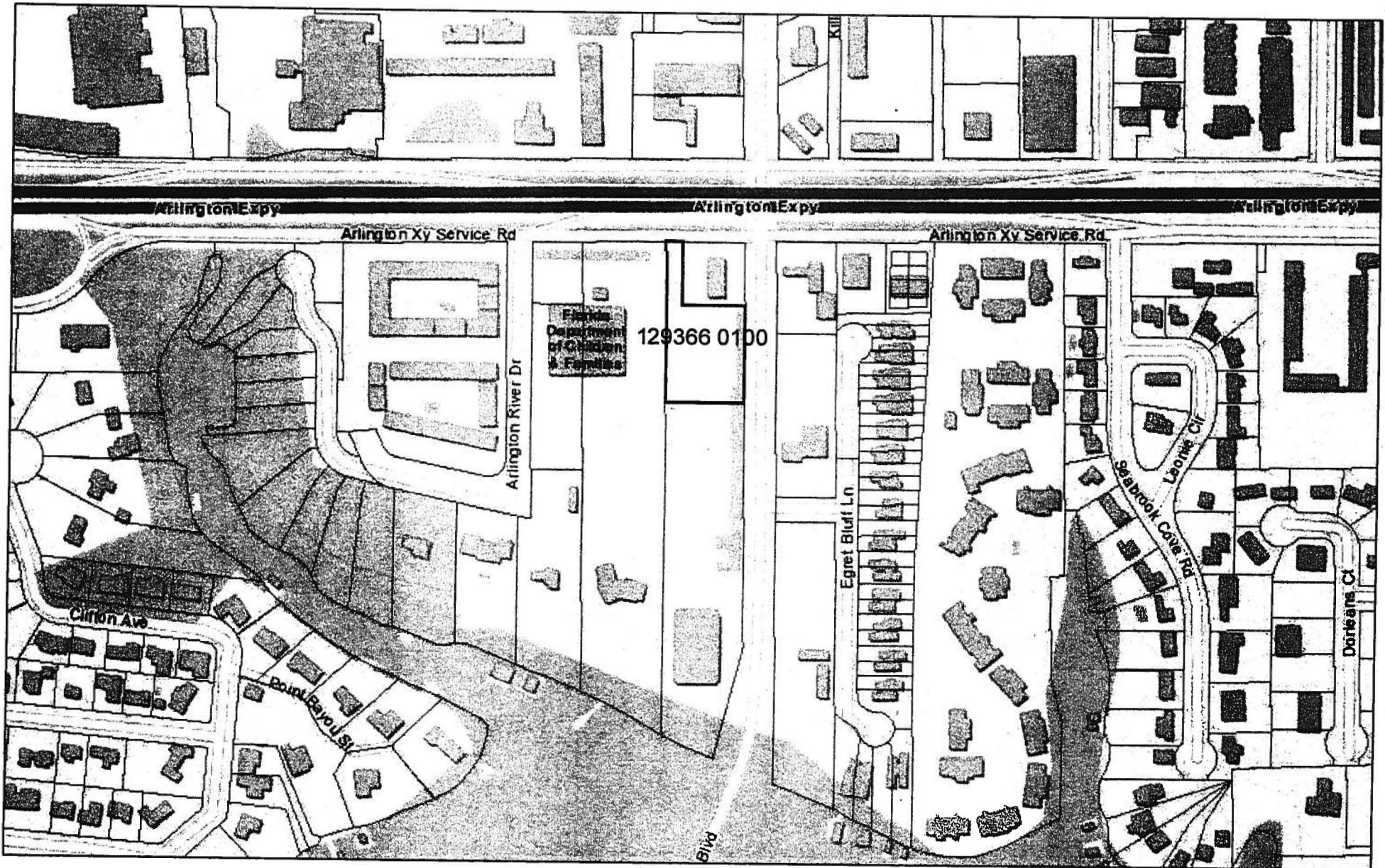
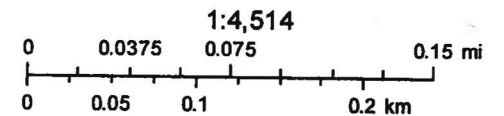


Duval Map







April 12, 2019



Sources: Esri, HERE, Garmin, Intermap, increment P Corp., GEBCO, USGS, FAO, NPS, NRCAN, GeoBase, IGN, Kadaster NL, Ordnance Survey, Esri

Jacksonville Rowing Center Proposed Land Swap

-  Proposed City Acquisition & Transfer to State
-  Proposed Transfer from State to City
-  Parcel Boundaries
-  Existing State Property (DCF)

Arlington Expressway

Private

FL Dept. of
Children & Families

1.1 acres
Private

186' X 38'

Cesery Blvd

235'

42'

Private

Private

Private

486'

827'

2.5 acres

220'

Arlington River

