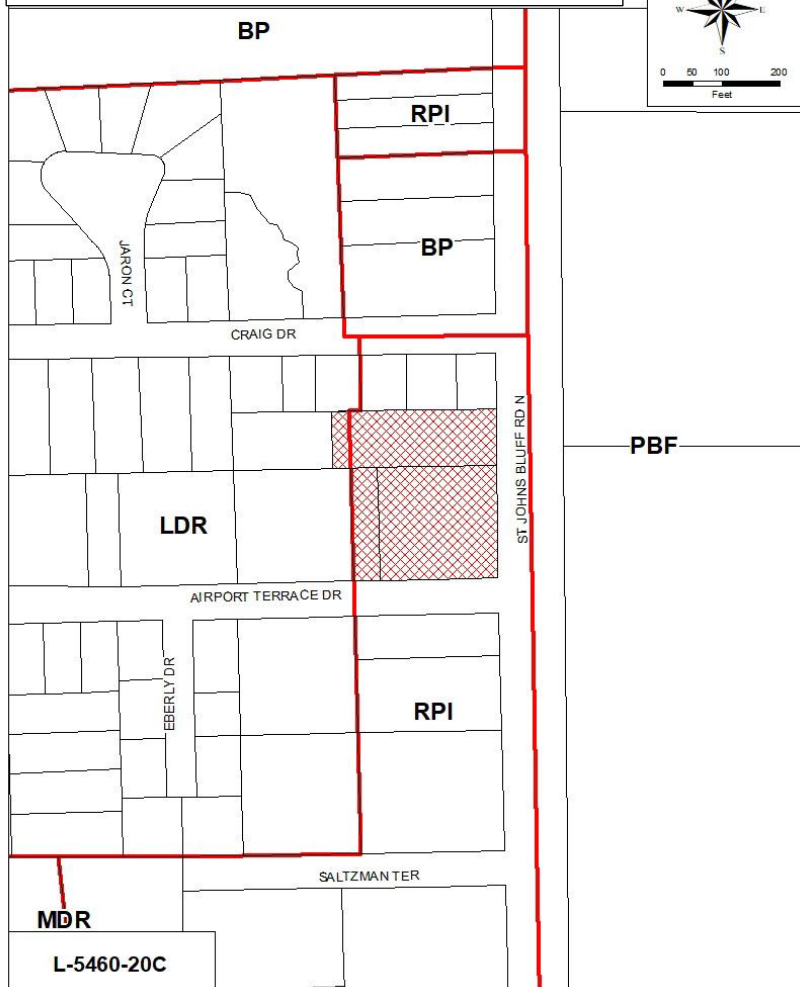
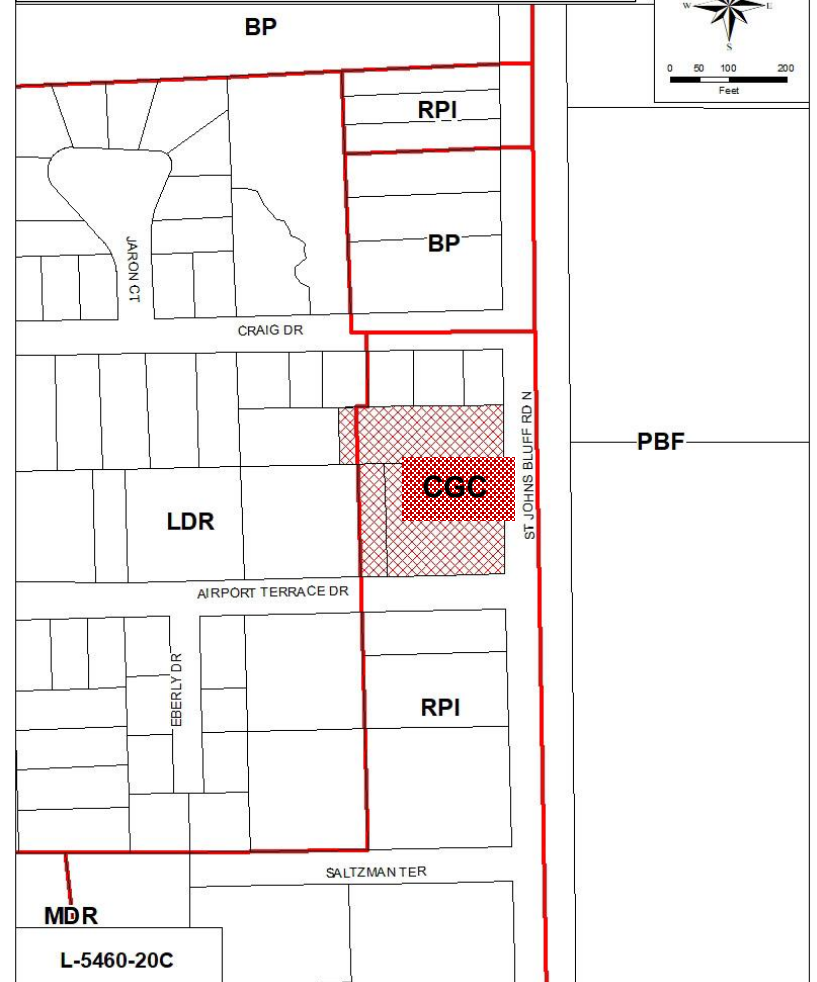



Pre-Adoption of L-5460-20C Land Use Map



Post-Adoption of L-5460-20C Land Use Map



Request for Small Scale Land Use Amendment to Future Land Use Map Series



From: Residential Professional Institutional (RPI) and Low Density Residential (LDR)
To: Community General Commercial (CGC)

Planning District: 2

Identification Number: L-5460-20C

Council District: 2

REVISED Exhibit 2 - 3/16/21 (Page 1 of 1)