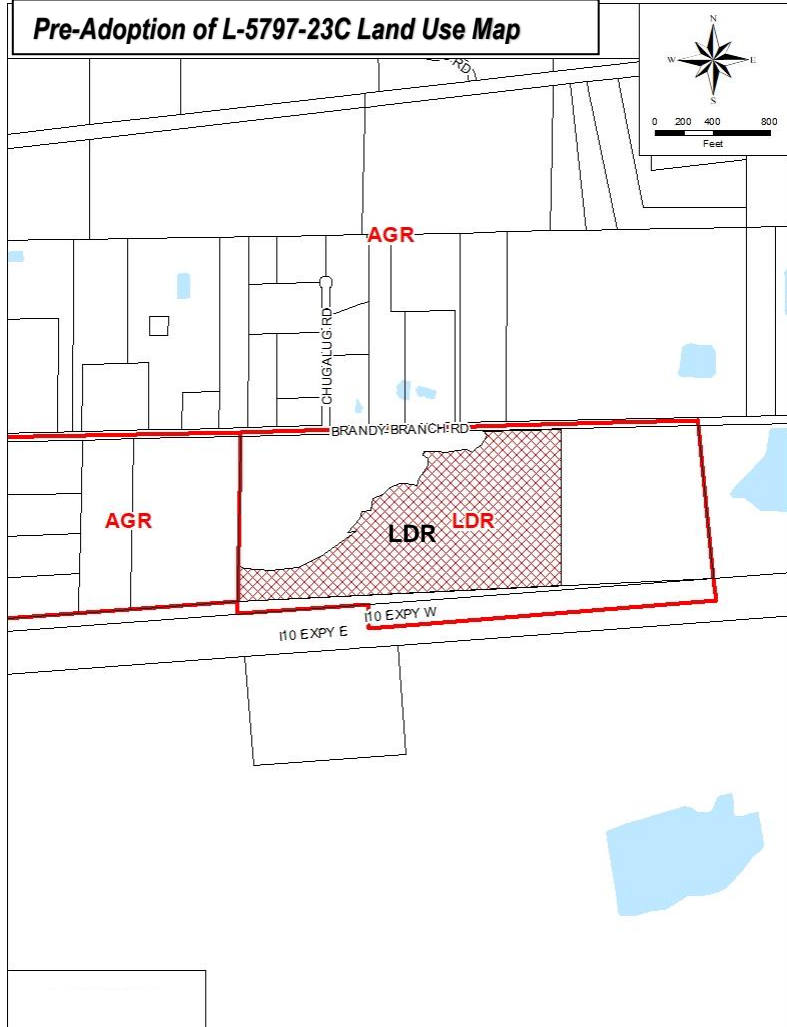
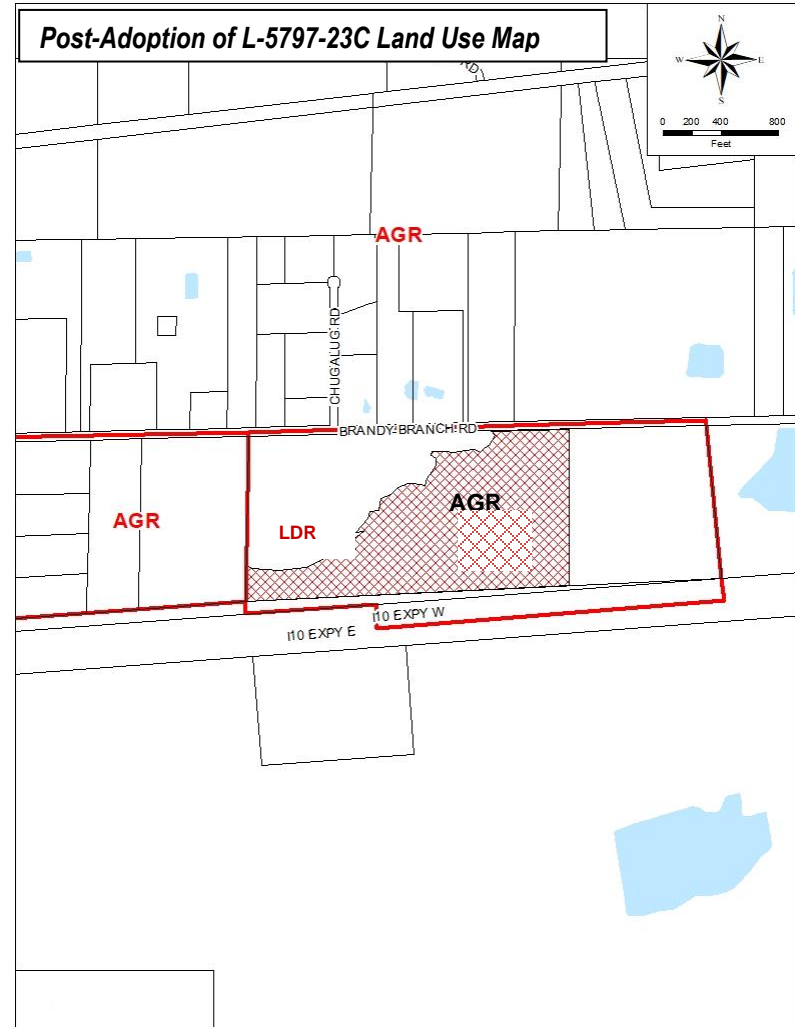



**Pre-Adoption of L-5797-23C Land Use Map**



**Post-Adoption of L-5797-23C Land Use Map**



**Request for Small Scale Land Use Amendment to Future Land Use Map Series**



**From: Low Density Residential (LDR)**

**To: Agriculture (AGR)**

**Planning District: 4**

**Identification Number: L-5797-23C**

**Council District: 12**

**Revised Exhibit 2 (Page 1 of 1) Revised 10.4.24**