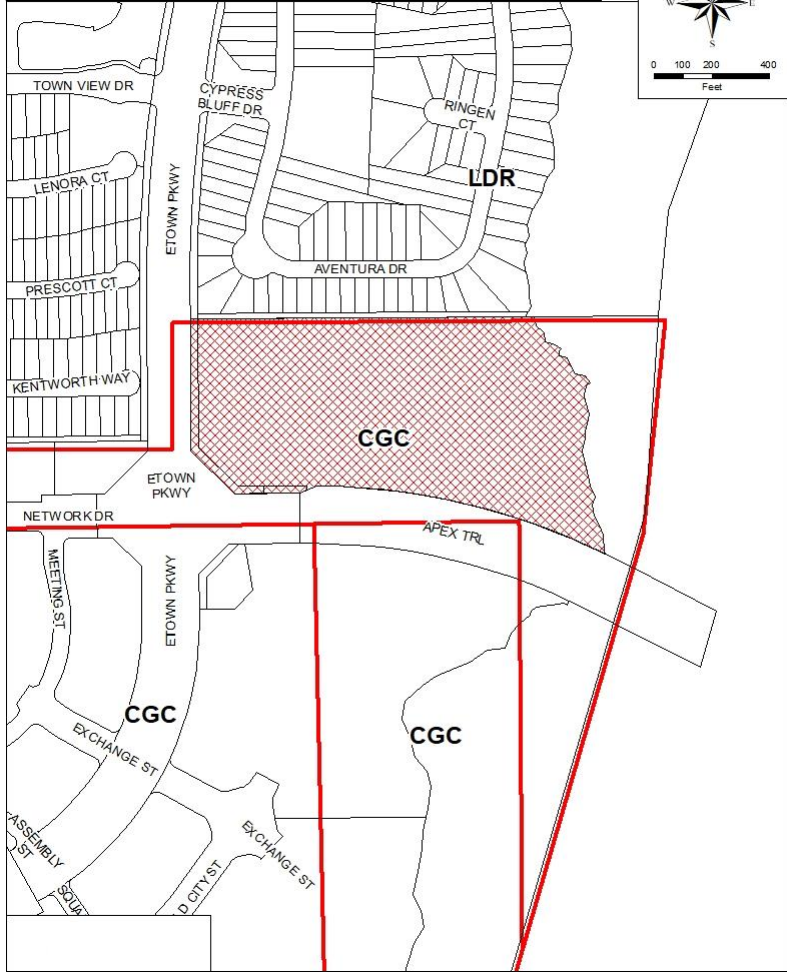
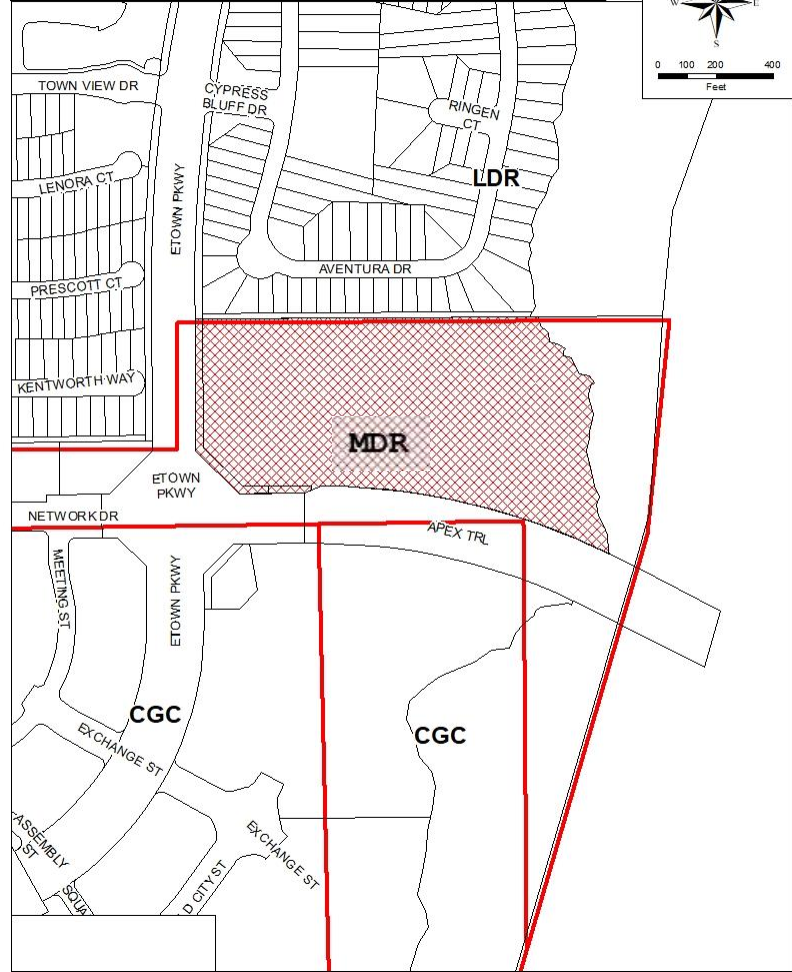



**Pre-Adoption of L-5569-21C Land Use Map**



**Post-Adoption of L-5569-21C Land Use Map**



**Request for Large Scale Land Use Amendment to Future Land Use Map Series**



**From: Community/General Commercial (CGC)**

**To: Medium Density Residential (MDR)**

**Planning District: 3**

**Identification Number: L-5569-21C**

**Council District: 11**

**Exhibit 2 (Page 1 of 1)**