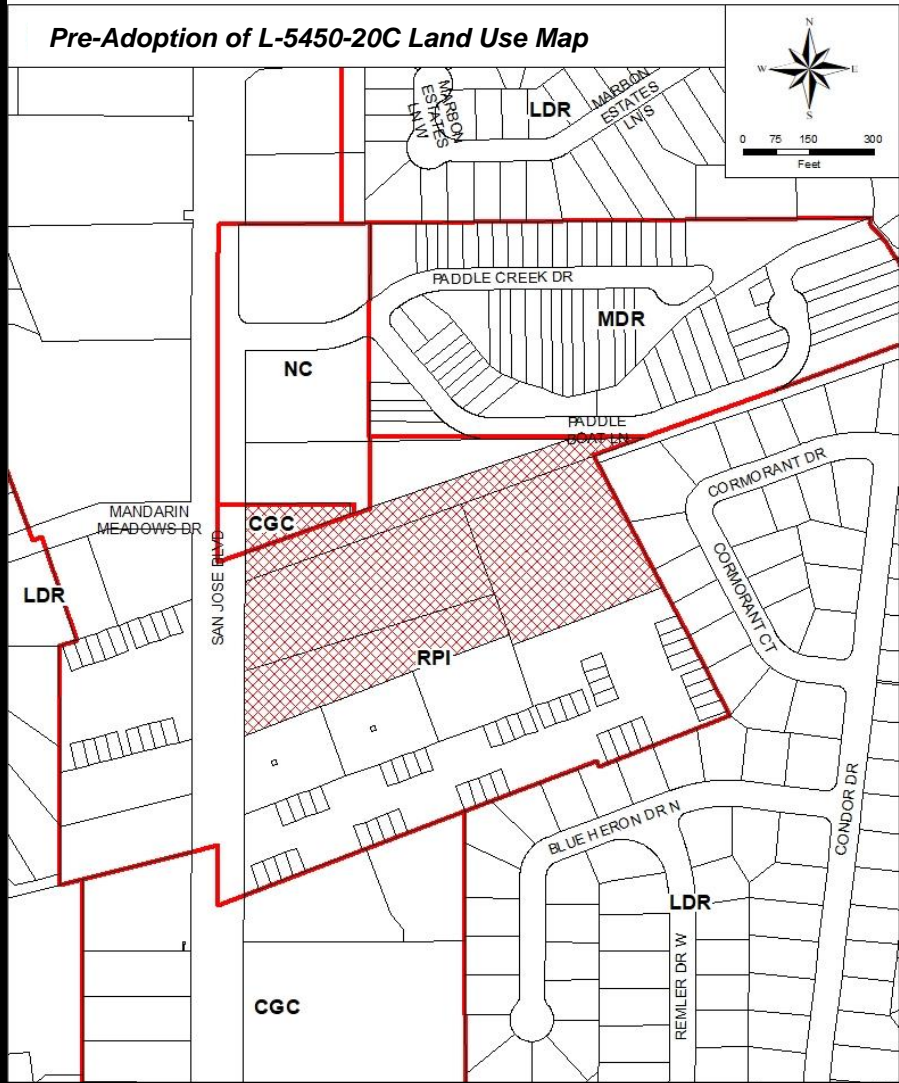
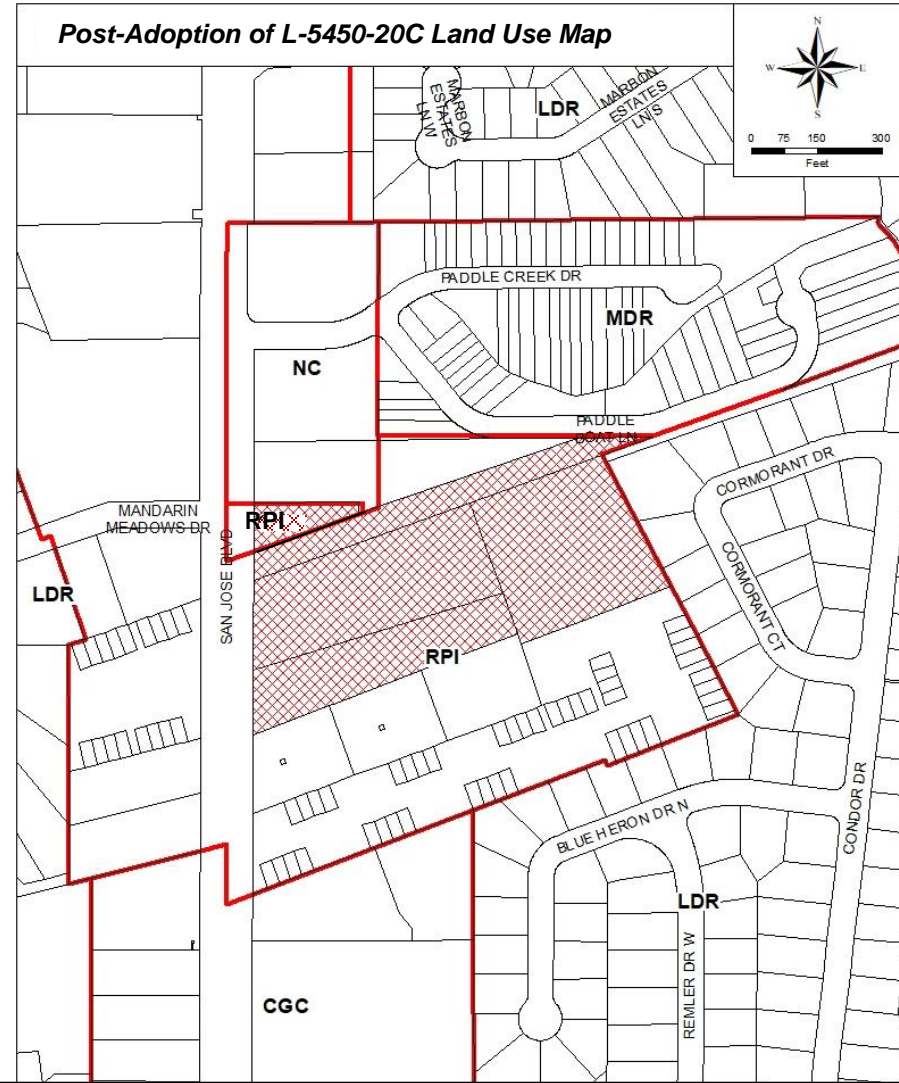



**Pre-Adoption of L-5450-20C Land Use Map**



**Post-Adoption of L-5450-20C Land Use Map**



**Request for Small Scale Land Use Amendment to Future Land Use Map Series**



**From: Community / General Commercial (CGC) & Residential-Professional-Institutional (RPI)**

**To: Residential-Professional-Institutional (RPI)**

**Planning District: 3**

**Identification Number: L-5450-20C**

**Council District: 6**

**Exhibit 2 (Page 1 of 1)**