


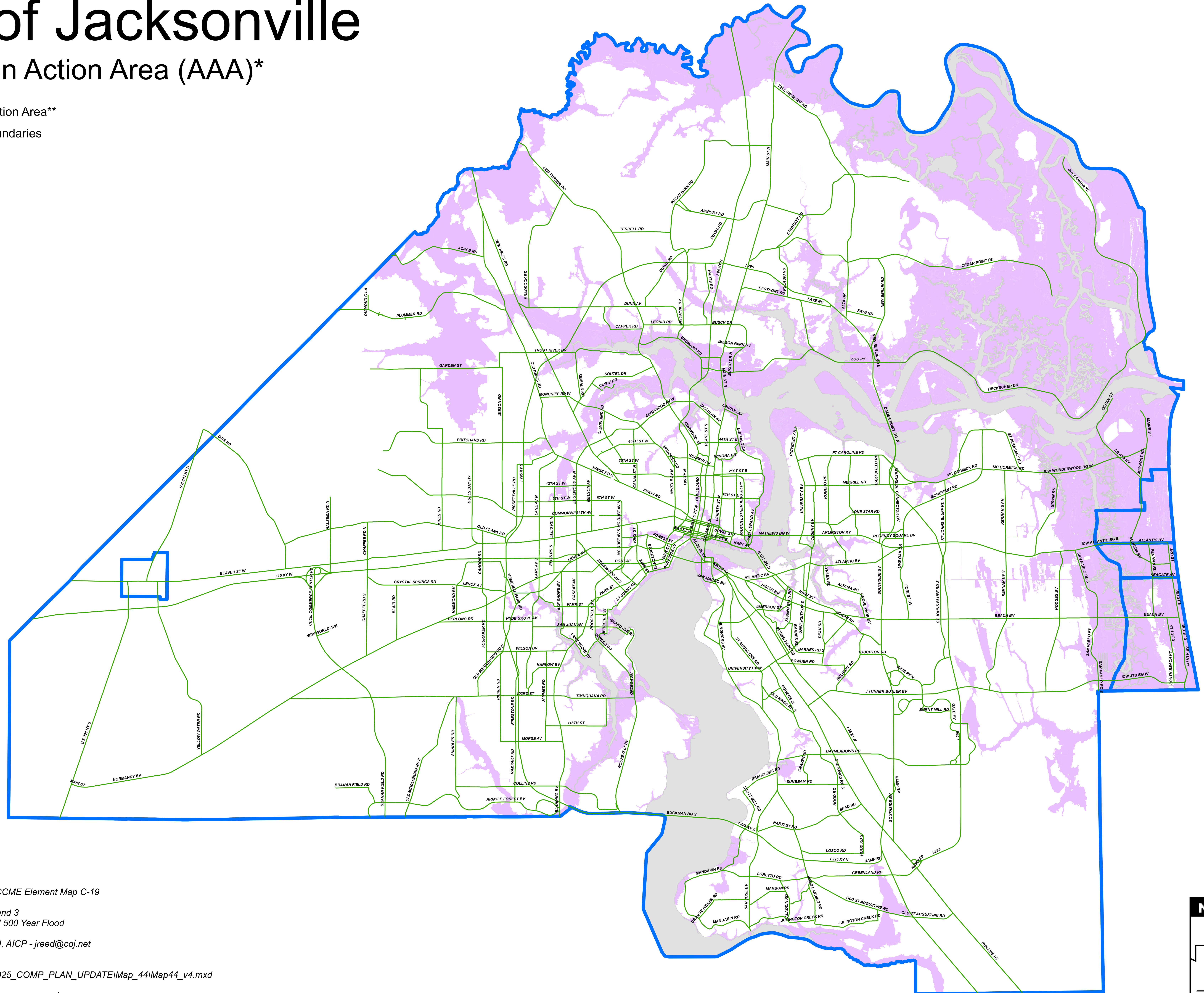


City of Jacksonville

Adaptation Action Area (AAA)*

-  Adaptation Action Area**
-  Municipal Boundaries
-  River



*2030 Comprehensive Plan, CCME Element Map C-19

**SURGE Zones 1(CHHA) 2 and 3
with Contiguous 100 Year and 500 Year Flood

Developed by James M. Reed, AICP - jreed@coj.net
November 2020

I:\users\jmr\ArcMap7_2020\2025_COMP_PLAN_UPDATE\Map_44\Map44_v4.mxd

Content intended for illustrative purposes only.

