



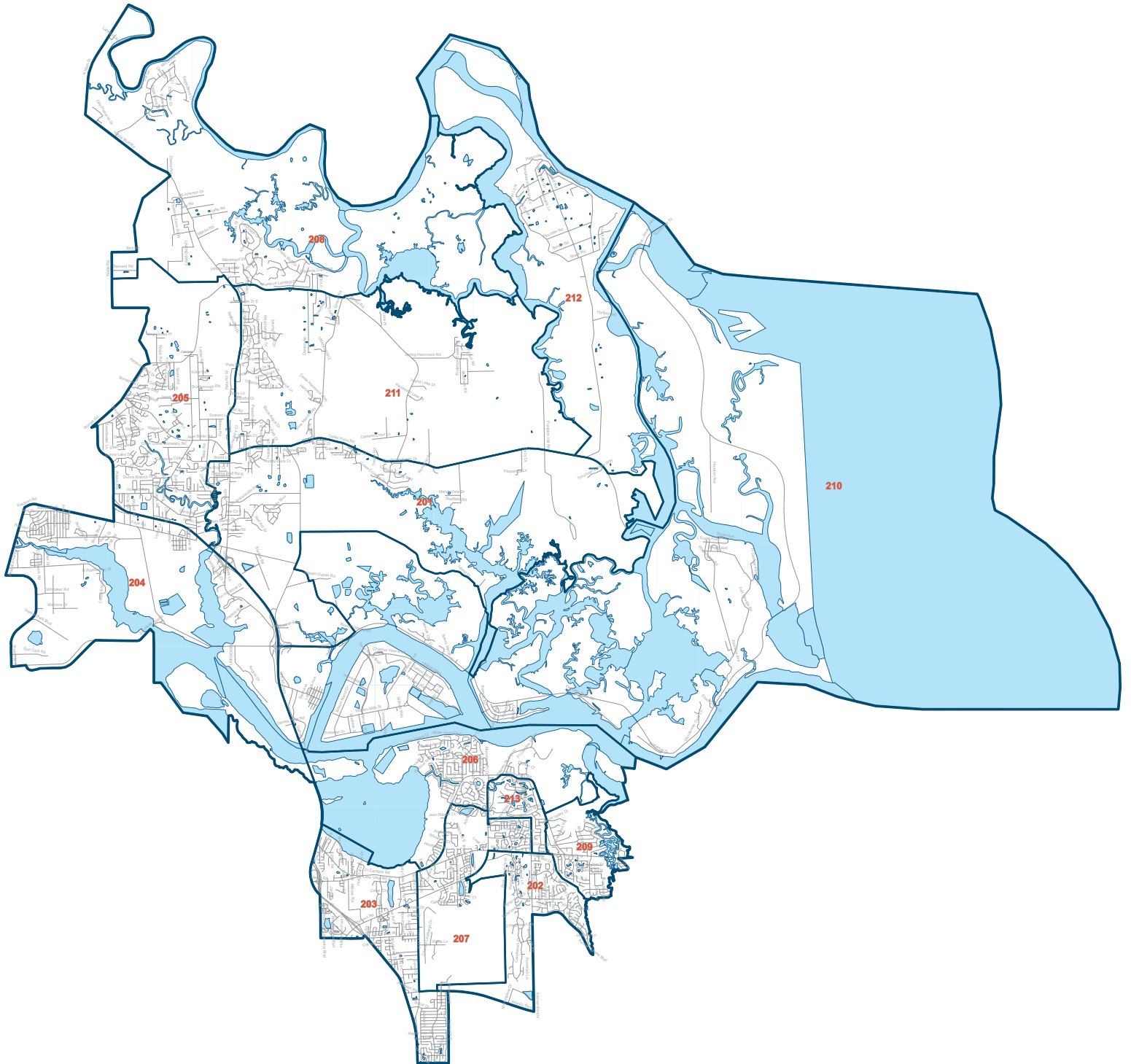
# Duval County Supervisor of Elections City Council District One




Map generated using the Duval County Supervisor of Elections Office Geographic Information System (GIS) and data provided by the Florida Department of Transportation (FDOT) and other sources. The map is for informational purposes only and does not constitute an official map of the State of Florida. The State of Florida is not responsible for any errors or omissions on this map. The map is subject to change without notice. The map is not to be used for any other purpose than for the use of the State of Florida.



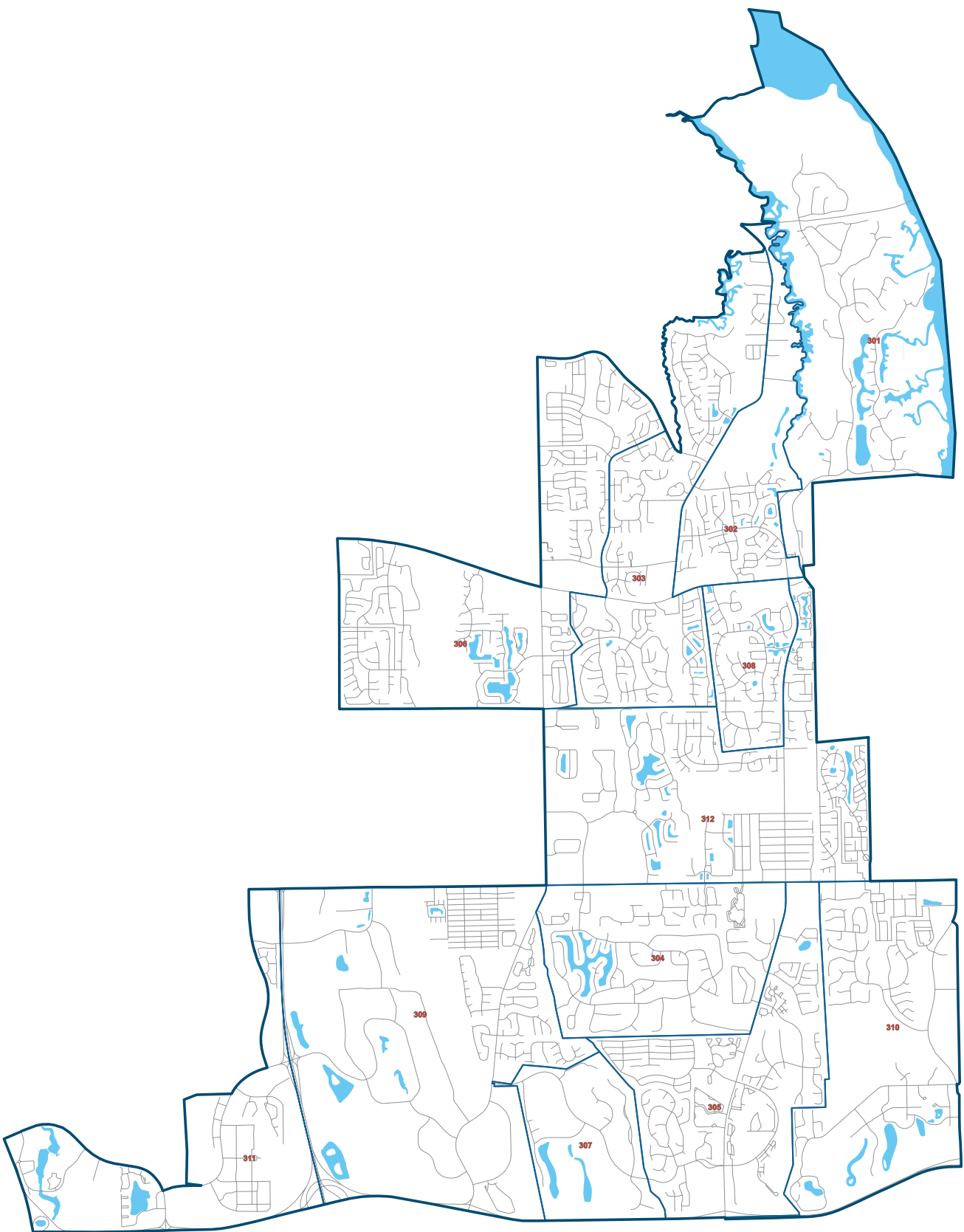
# Duval County Supervisor of Elections City Council District Two



Map generated using the Duval County Supervisor of Elections Office Geographic Information System under a license from various departments and agencies. Maps and geographic information are for reference only. The map is not intended to be used for any other purpose. The map is not intended to be used for any other purpose. The map is not intended to be used for any other purpose.



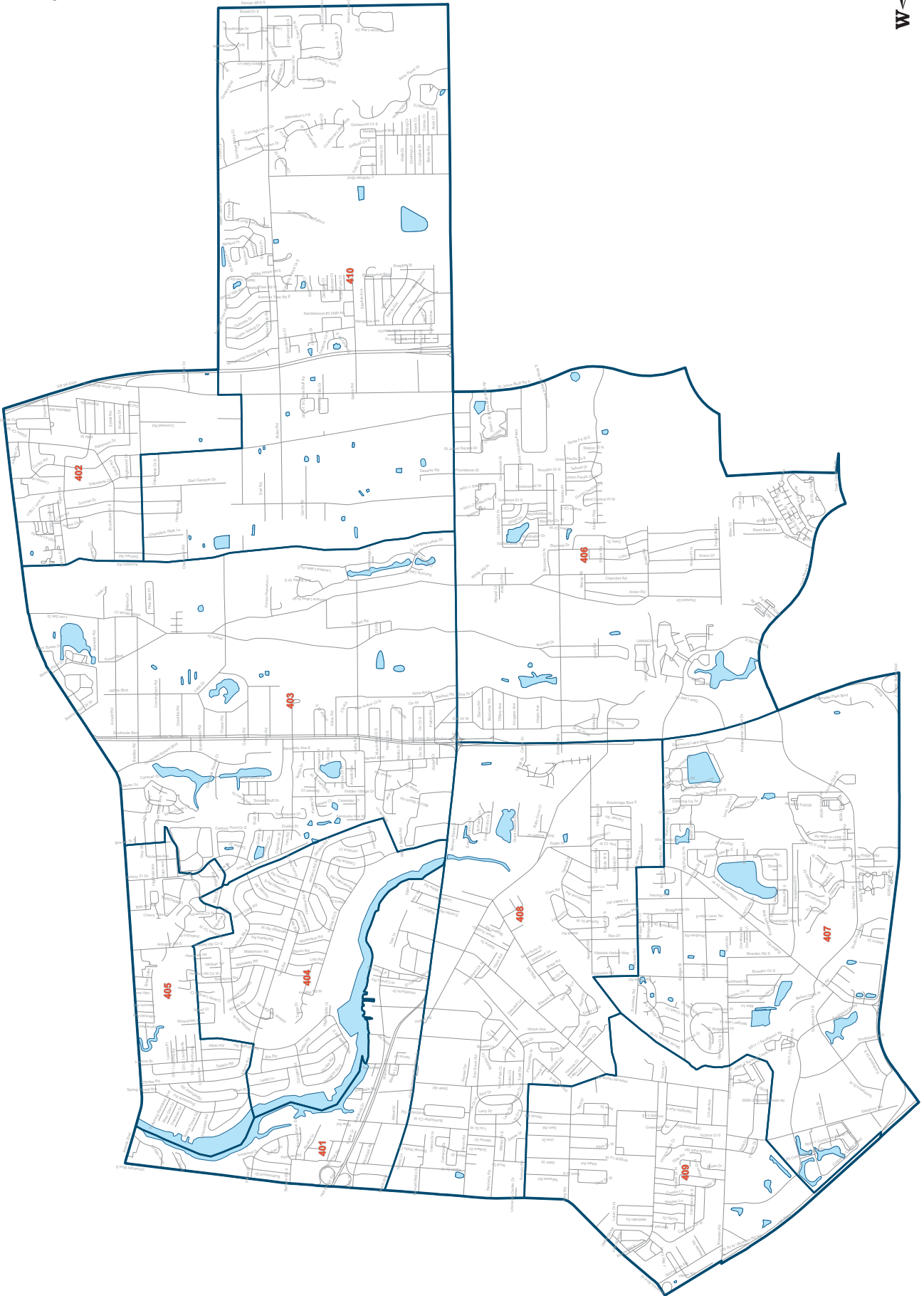
# Duval County Supervisor of Elections City Council District Three



Map generated using the Duval County Supervisor of Elections Office geographic information system using publicly available data. Precinct boundaries are subject to change. Maps and associated information used for purposes of this document are provided as a reference only and do not constitute an official record. The Duval County Supervisor of Elections Office provides no warranty, expressed or implied, for the accuracy, completeness, or reliability of the information contained on this website. The Duval County Supervisor of Elections Office assumes no liability for any errors or omissions that may appear in this document.



# Duval County Supervisor of Elections City Council District Four

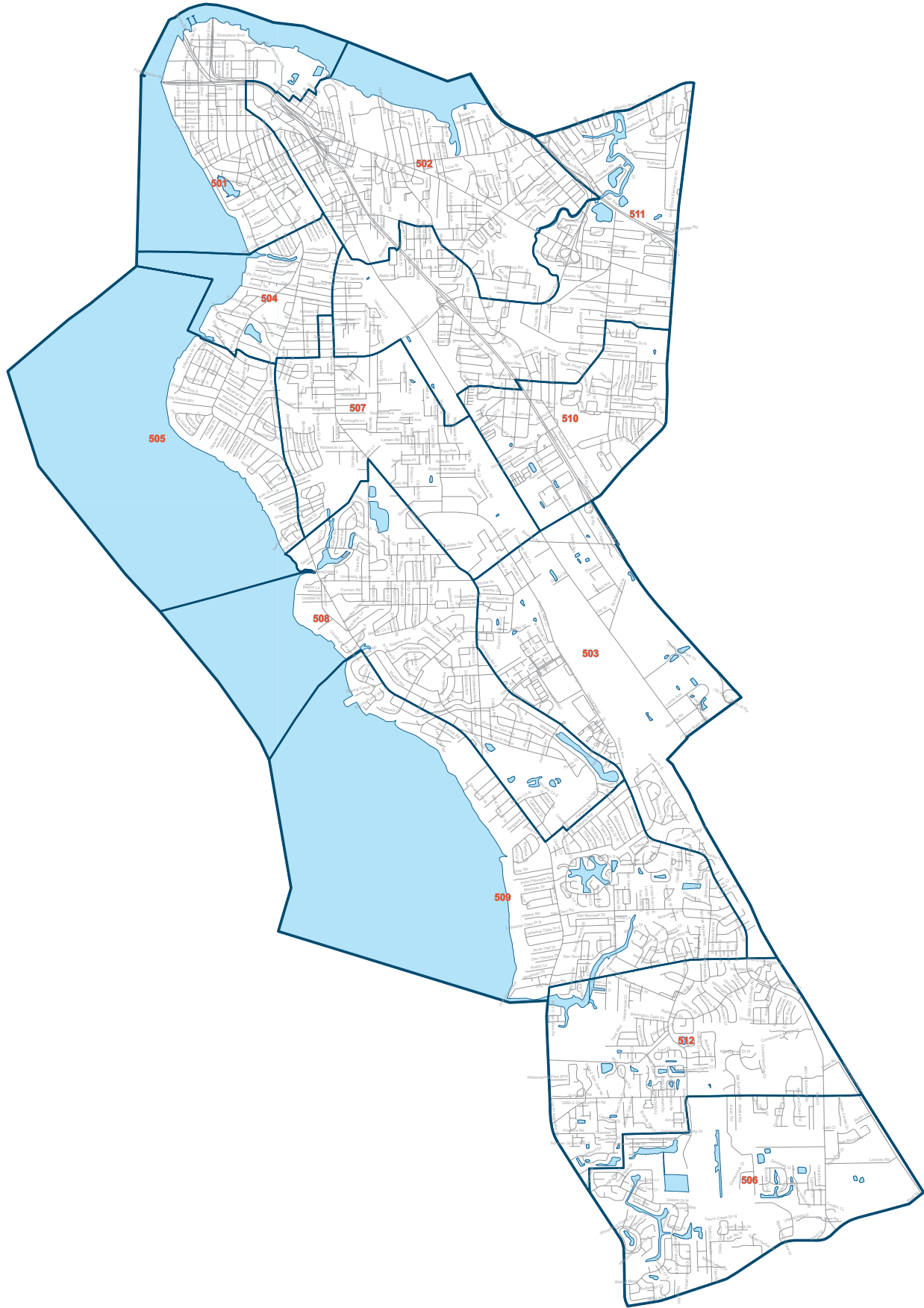


THIS MAP WAS PREPARED BY THE COUNTY OF DUVAL SUPERVISOR OF ELECTIONS OFFICE. THE COUNTY OF DUVAL SUPERVISOR OF ELECTIONS OFFICE IS NOT RESPONSIBLE FOR ANY ERRORS OR OMISSIONS. THE COUNTY OF DUVAL SUPERVISOR OF ELECTIONS OFFICE IS NOT RESPONSIBLE FOR ANY DAMAGES, INCLUDING CONSEQUENTIAL DAMAGES, ARISING FROM THE USE OF THIS MAP. THE COUNTY OF DUVAL SUPERVISOR OF ELECTIONS OFFICE IS NOT RESPONSIBLE FOR ANY DAMAGES, INCLUDING CONSEQUENTIAL DAMAGES, ARISING FROM THE USE OF THIS MAP.



# Duval County Supervisor of Elections

## City Council District Five

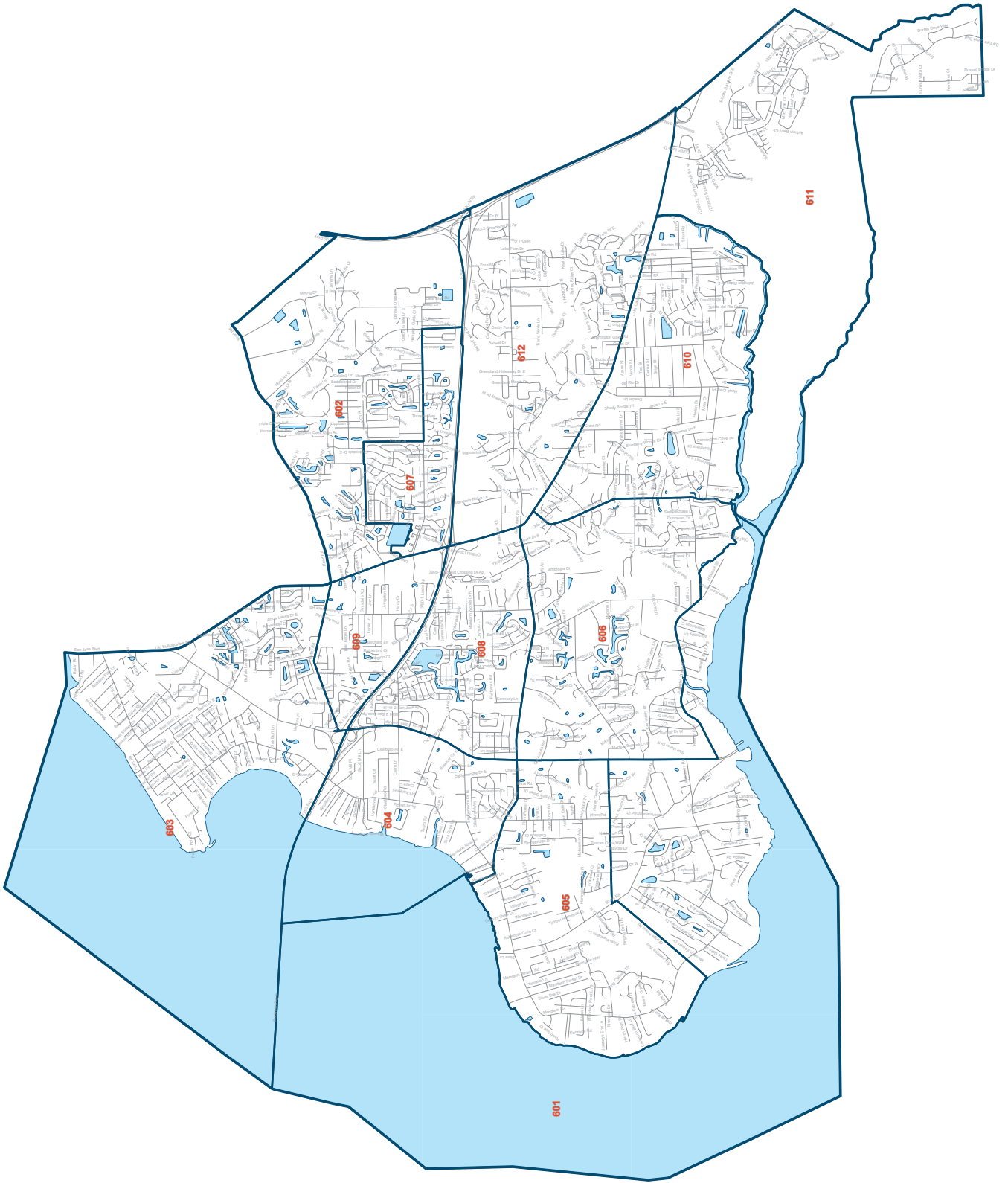


Maps generated using the Duval County Supervisor of Elections Office Geographic Information System. Users may not utilize this information for purposes not intended by the County without written permission. The primary information sources should be available for verification at the county's website or by request. The County is not responsible for any errors or omissions. If you have any questions, please contact the County Supervisor of Elections at (904) 251-3600. The County is not responsible for any errors or omissions in the use or misuse of this data.



# Duval County Supervisor of Elections

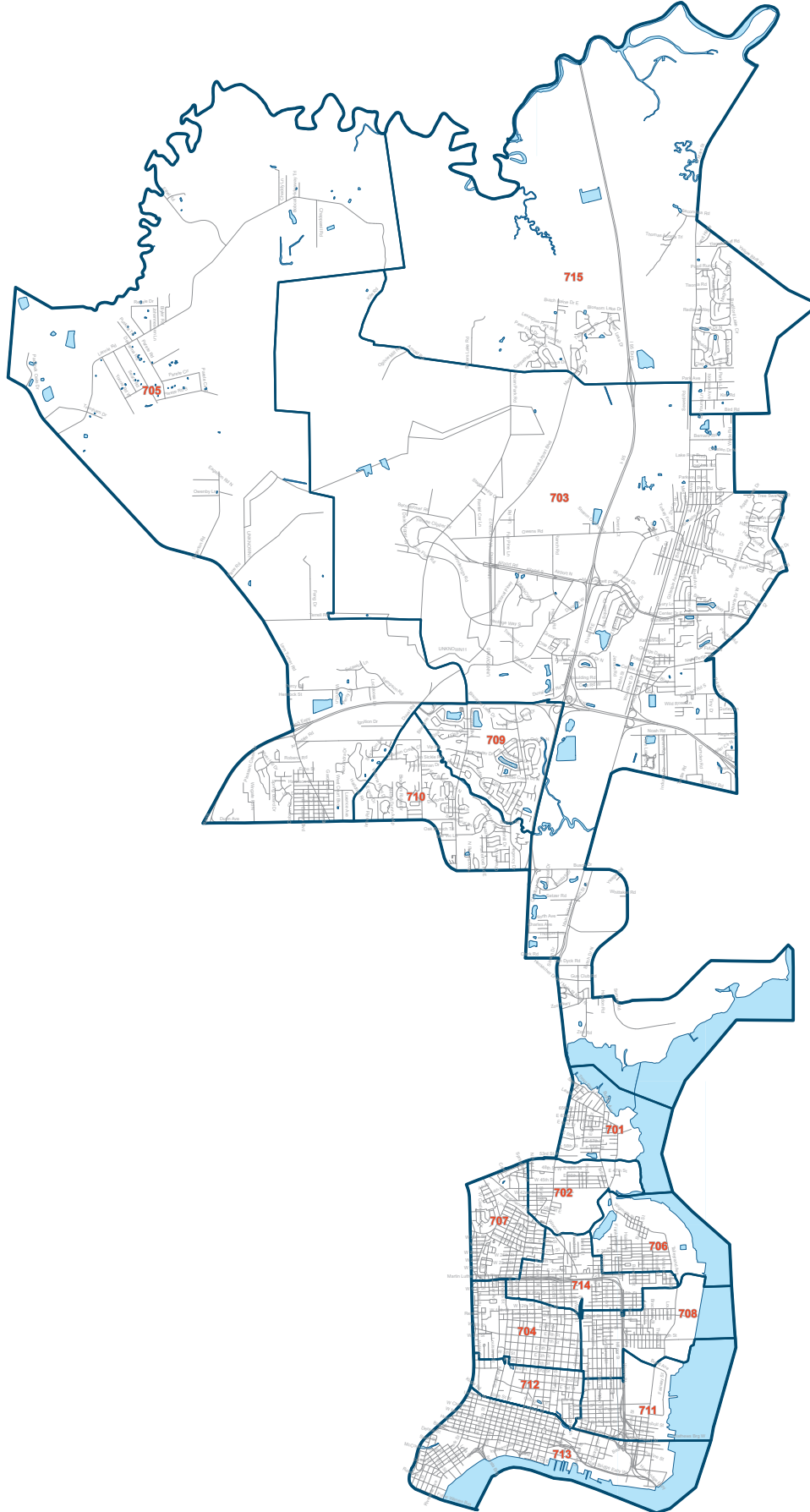
## City Council District Six



© 2018 Esri, Inc. All rights reserved. Esri and the Esri logo are registered trademarks of Esri, Inc. in the United States and other countries. ArcGIS is a registered trademark of Esri, Inc. in the United States and other countries. Other brands and product names are trademarks of their respective owners. The information on this page is for informational purposes only and is not intended to be used as a legal document. The information on this page is subject to change without notice. The information on this page is not a warranty, representation, or agreement by Esri, Inc. or its affiliates. The information on this page is provided "as is" and "with all faults." Esri, Inc. and its affiliates disclaim any liability for any damages, including consequential, direct, or indirect damages, arising from the use of the information on this page. The information on this page is not intended to be used as a legal document. The information on this page is subject to change without notice. The information on this page is not a warranty, representation, or agreement by Esri, Inc. or its affiliates. The information on this page is provided "as is" and "with all faults." Esri, Inc. and its affiliates disclaim any liability for any damages, including consequential, direct, or indirect damages, arising from the use of the information on this page.



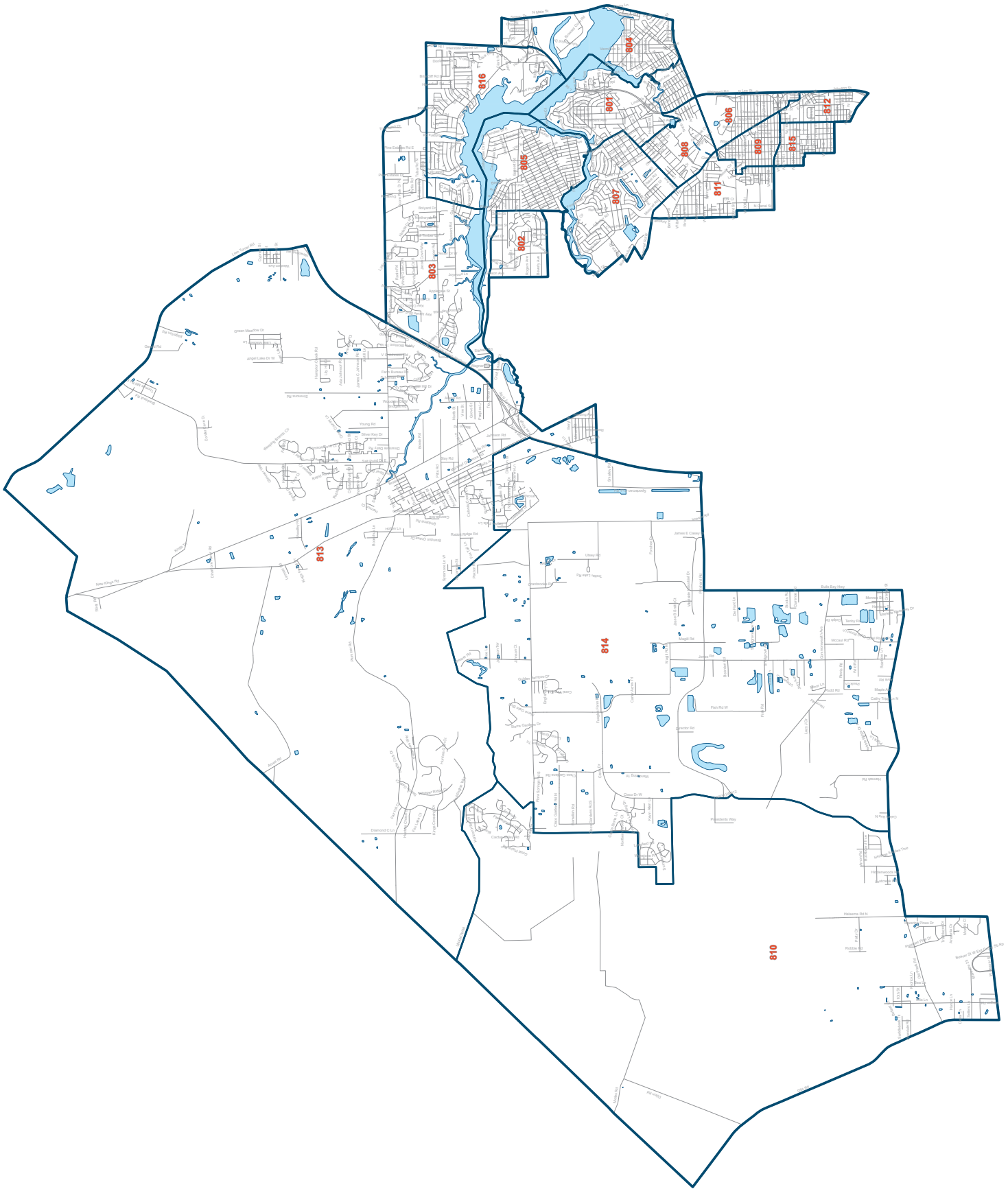
# Duval County Supervisor of Elections City Council District Seven



Map generated using the Duval County Supervisor of Elections  
City Council District Seven System. All precinct boundaries  
and names are subject to change. The Supervisor of Elections  
Office is not responsible for any errors or omissions in this  
map. The Duval County Supervisor of Elections Office assumes no  
responsibility for any errors or omissions in this map. The  
Duval County Supervisor of Elections Office assumes no liability  
for any errors or omissions in this map.



# Duval County Supervisor of Elections City Council District Eight

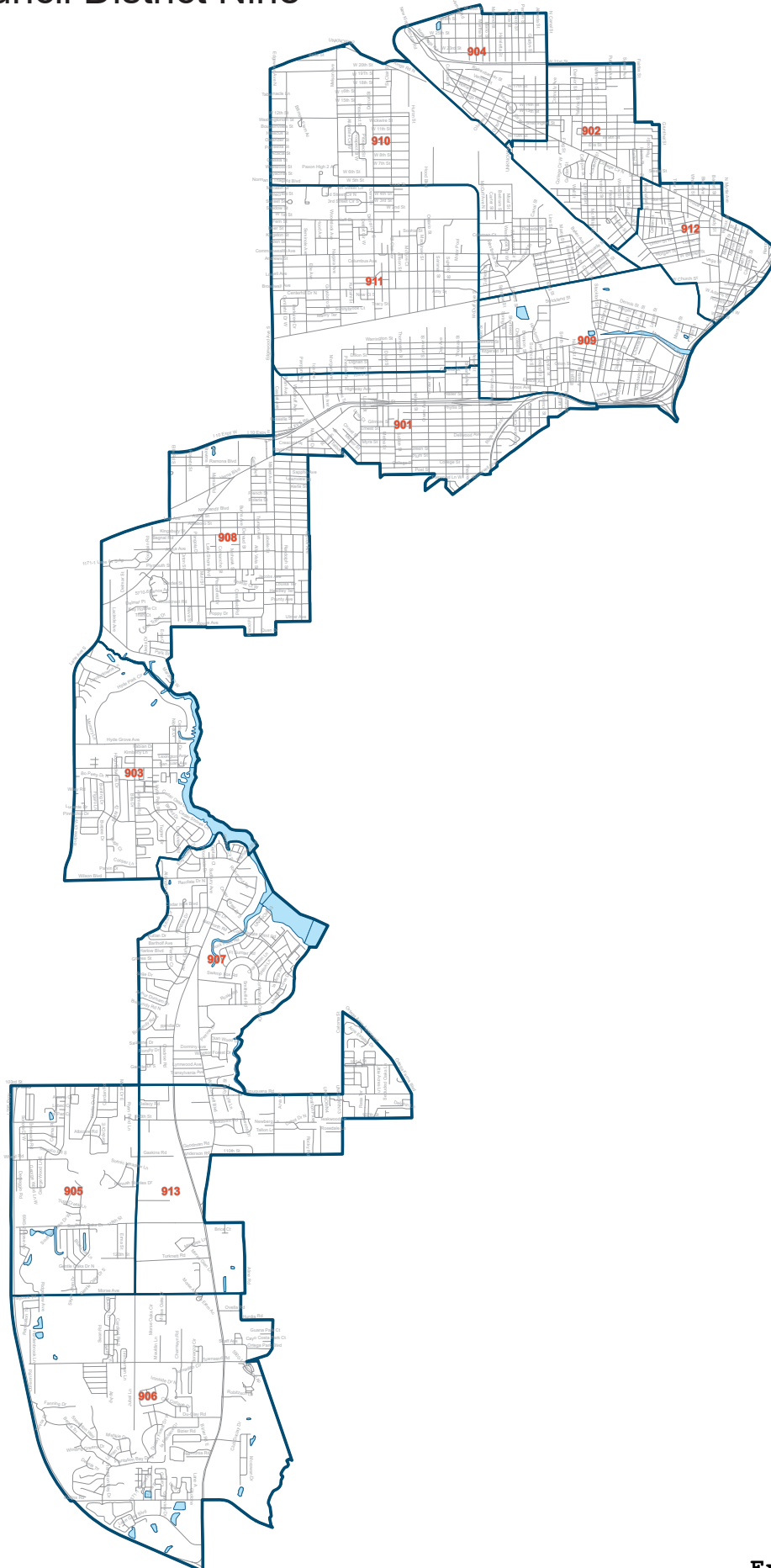


THIS MAP WAS PREPARED BY THE SUPERVISOR OF ELECTIONS, DUVAL COUNTY, FLORIDA, FOR THE CITY OF JACKSONVILLE. THE SUPERVISOR OF ELECTIONS, DUVAL COUNTY, FLORIDA, IS NOT RESPONSIBLE FOR ANY ERRORS OR OMISSIONS IN THIS MAP. THE SUPERVISOR OF ELECTIONS, DUVAL COUNTY, FLORIDA, IS NOT RESPONSIBLE FOR ANY DAMAGES, INCLUDING CONSEQUENTIAL DAMAGES, ARISING FROM THE USE OF THIS MAP. THE SUPERVISOR OF ELECTIONS, DUVAL COUNTY, FLORIDA, IS NOT RESPONSIBLE FOR ANY DAMAGES, INCLUDING CONSEQUENTIAL DAMAGES, ARISING FROM THE USE OF THIS MAP. THE SUPERVISOR OF ELECTIONS, DUVAL COUNTY, FLORIDA, IS NOT RESPONSIBLE FOR ANY DAMAGES, INCLUDING CONSEQUENTIAL DAMAGES, ARISING FROM THE USE OF THIS MAP.





# Duval County Supervisor of Elections City Council District Nine

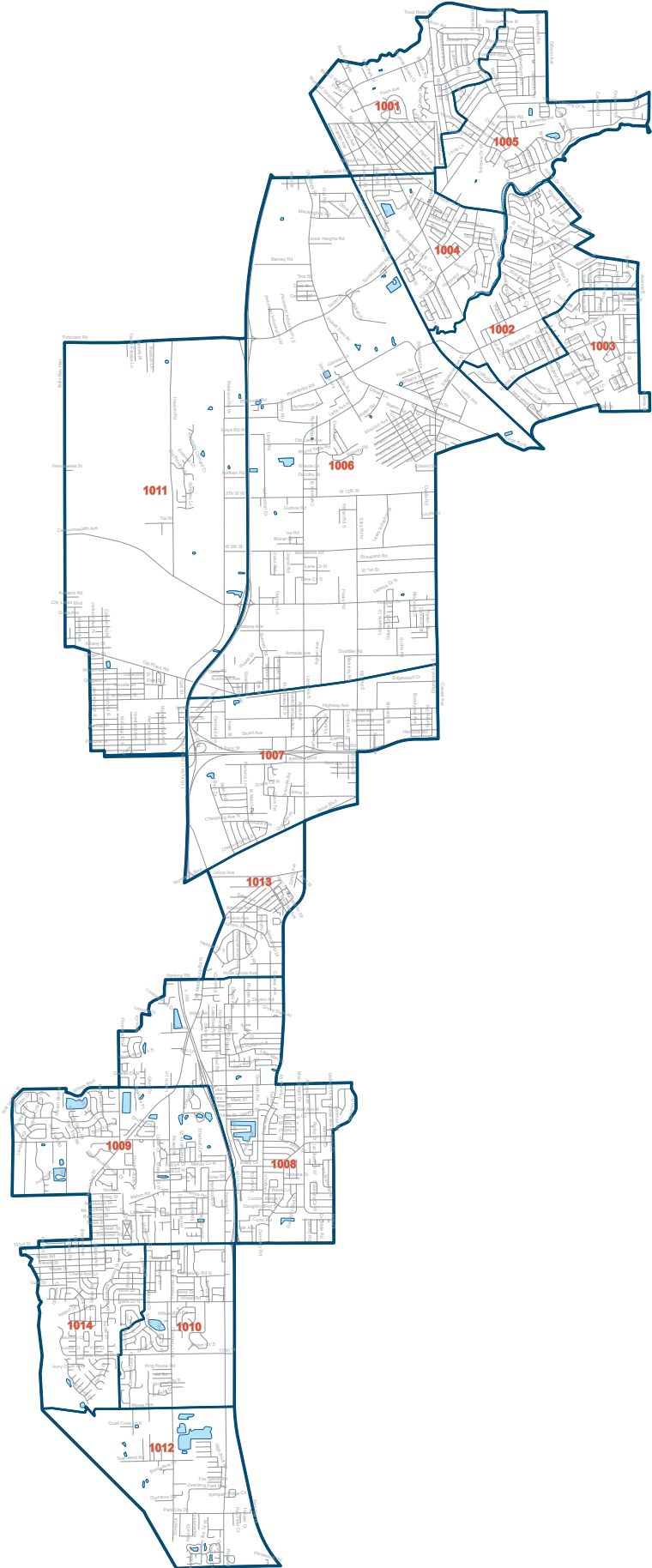


Map generated using the Duval County Supervisor of Elections  
City Council District Nine Precincts and City Council Districts  
Map. All other information, including names of streets, landmarks,  
and other features, are the property of the State of Florida.  
As such, the Duval County Supervisor of Elections does not  
warrant or guarantee the accuracy of the information shown on this map.  
© 2015 Duval County Supervisor of Elections. All rights reserved.  
Map created on 08/22 by AEF



# Duval County Supervisor of Elections

## City Council District Ten

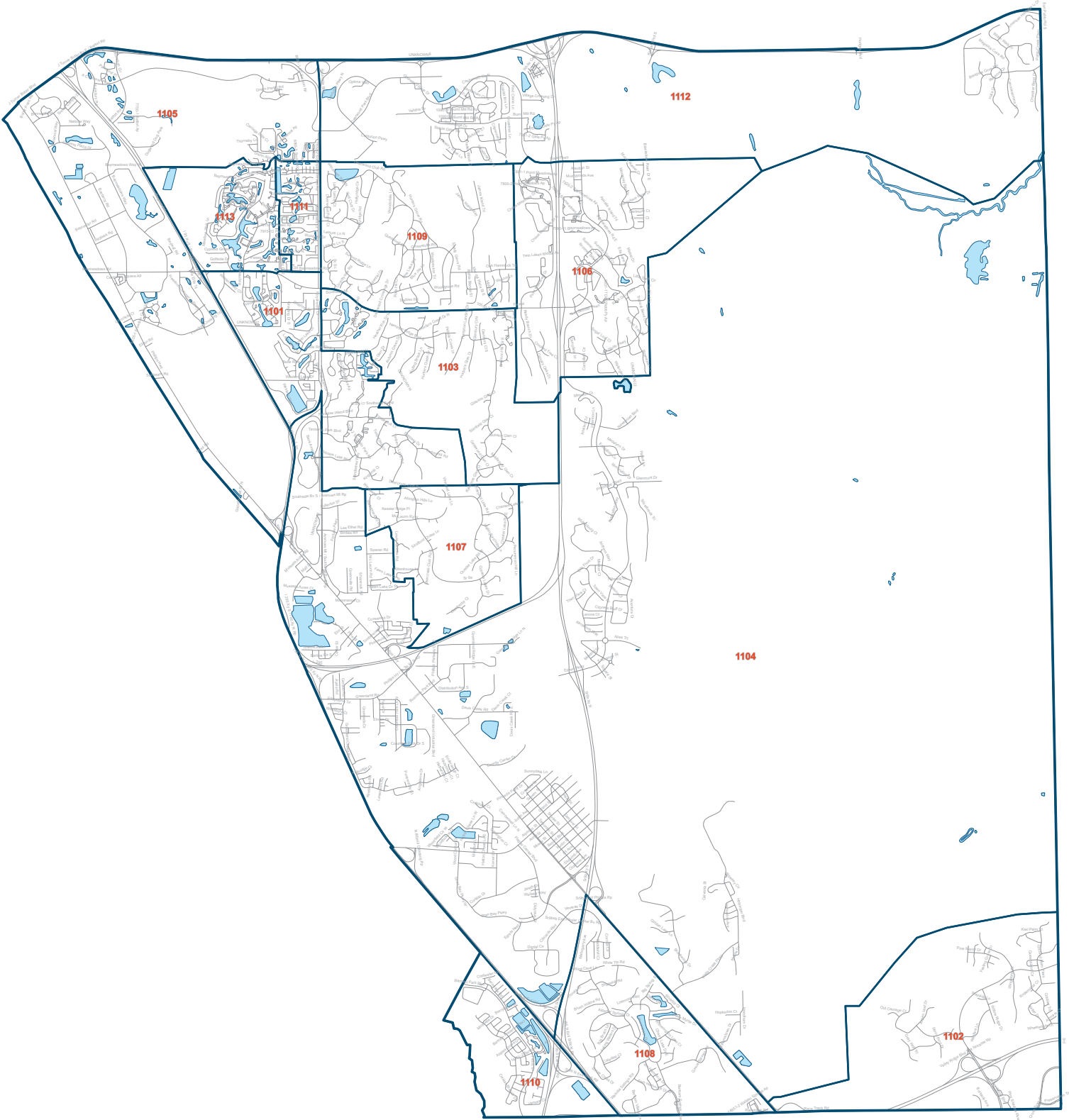


Map generated using the Duval County Supervisor of Elections  
City Council District Ten map system. All information  
contained herein is for informational purposes only and should  
not be used for any other purpose. The information is provided  
as is. The Duval County Supervisor of Elections does not  
warrant the accuracy of the information contained on these maps.  
The Duval County Supervisor of Elections does not assume any  
liability for any errors or omissions. For more information,  
please contact the Duval County Supervisor of Elections.  
Map created on 08/22 by AEF




# Duval County Supervisor of Elections

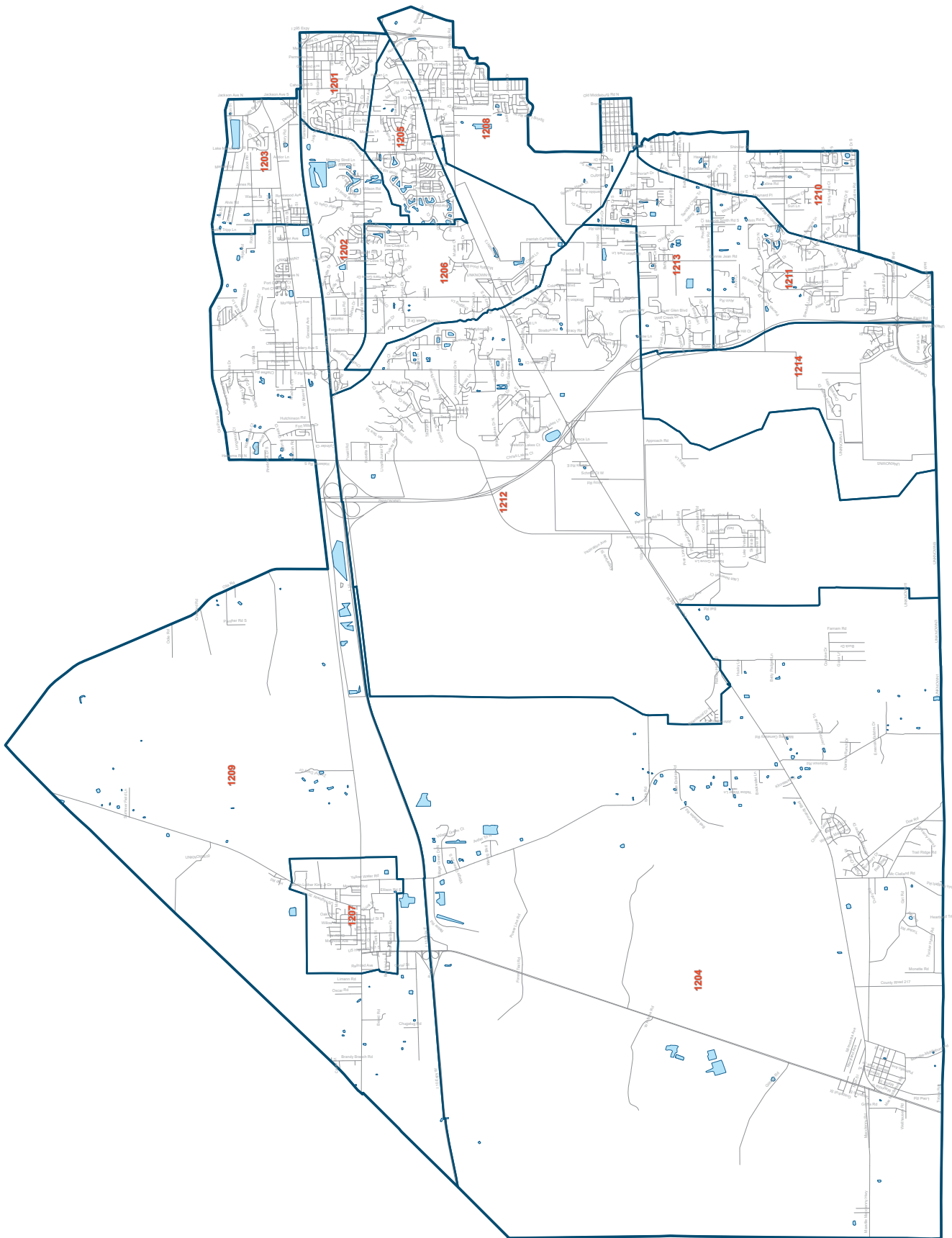
## City Council District Eleven




Map generated using the Duval County Supervisor of Elections  
City Council District Eleven System under public administration  
and is for informational purposes only. It is not intended to be used for legal purposes.  
The County Supervisor of Elections does not warrant the accuracy of the information presented on this map.  
As such, the County Supervisor of Elections does not assume any liability for any errors or omissions.  
© Copyright 2011 by the County Supervisor of Elections. All rights reserved.  
Map created on 05/22 by AEF



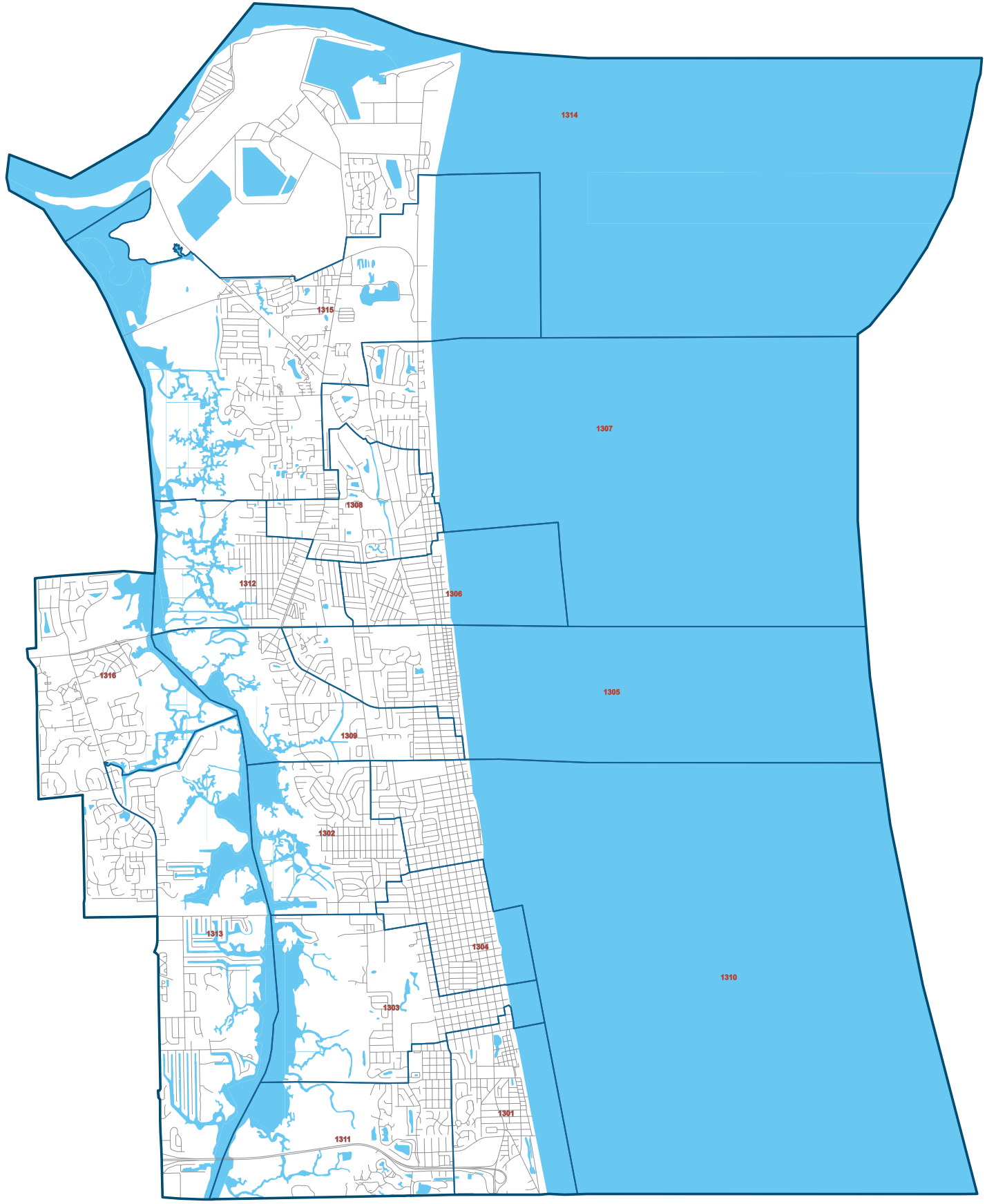
# Duval County Supervisor of Elections City Council District Twelve



This map was prepared by the Duval County Supervisor of Elections. It is intended for informational purposes only and should not be used as a legal document. The information on this map is based on the most current data available to the Supervisor of Elections as of the date of this map's creation. The Supervisor of Elections is not responsible for any errors or omissions on this map. The information on this map is subject to change without notice. For more information, please contact the Duval County Supervisor of Elections at (904) 253-2222.



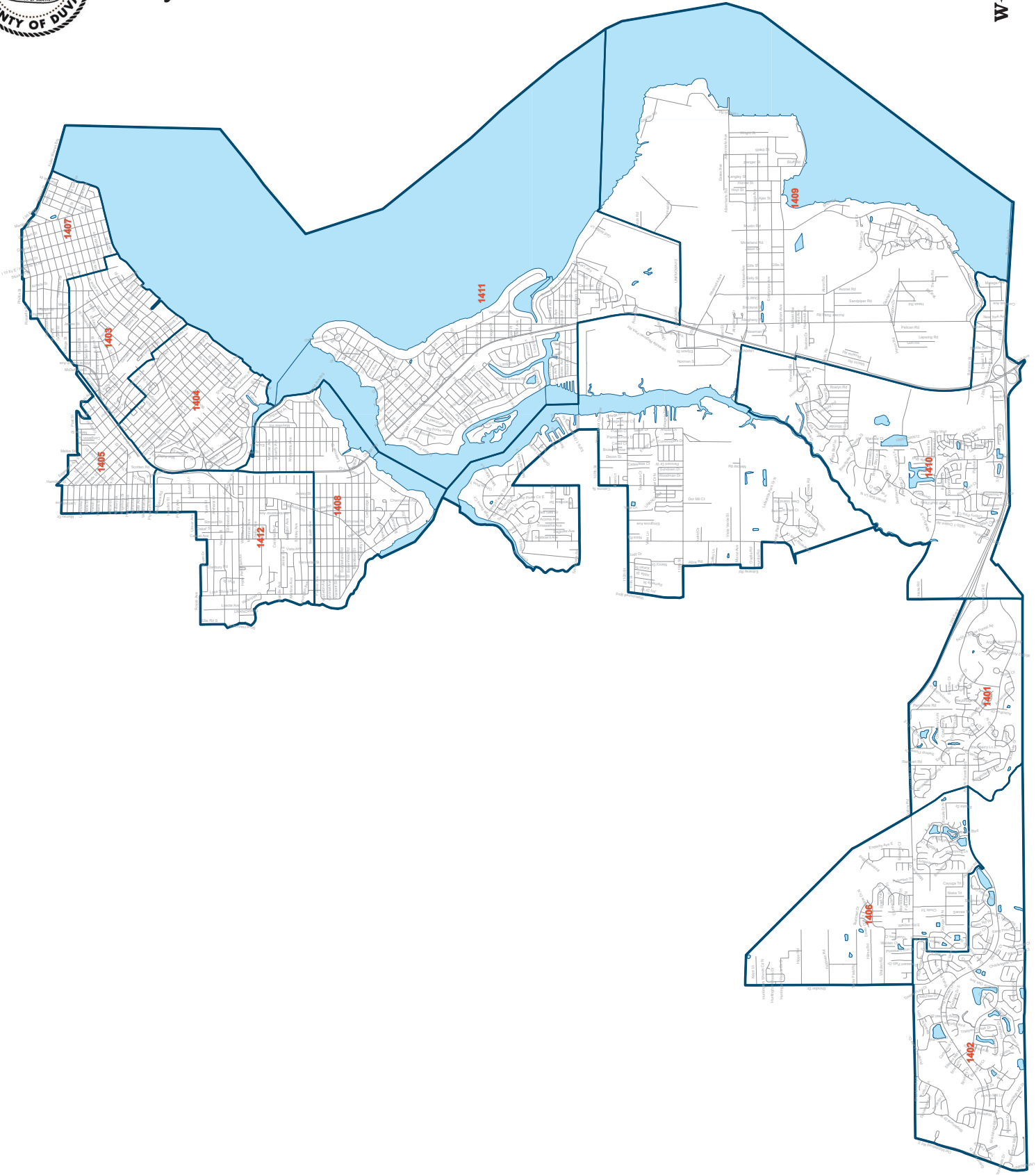
# Duval County Supervisor of Elections City Council District Thirteen



Map generated using the Duval County Supervisor of Elections Office geographic information system using publicly accessible data. Precinct boundaries are based on the most current information available. The Duval County Supervisor of Elections Office is not responsible for any errors or omissions. As with any geographic information system, the Duval County Supervisor of Elections Office assumes no liability for any errors or omissions that may occur in the use of this map.



# Duval County Supervisor of Elections City Council District Fourteen



THIS MAP IS THE PROPERTY OF THE SUPERVISOR OF ELECTIONS, DUVAL COUNTY, FLORIDA. IT IS TO BE USED ONLY FOR THE PURPOSES FOR WHICH IT WAS DESIGNED AND PRINTED. ANY REPRODUCTION OR TRANSMISSION OF THIS MAP IN ANY FORM OR BY ANY MEANS, WITHOUT THE WRITTEN PERMISSION OF THE SUPERVISOR OF ELECTIONS, IS STRICTLY PROHIBITED.