

SPECIAL COMMITTEE ON REDISTRICTING AMENDMENT

The Special Committee on Redistricting offers the following amendment to File 2022-800:

- (1) On **page 1, lines 30-31 and page 2, lines 1-6, strike** in its entirety and **insert** the following:
"REQUESTING RULE 4.901 ONE CYCLE EMERGENCY PASSAGE; WAIVING RULE 2.102, COUNCIL RULES, REFERENCE TO RULES COMMITTEE; PROVIDING AN EFFECTIVE DATE OF THE INTERIM REMEDIAL PLAN; DIRECTION THE OFFICE OF GENERAL COUNSEL TO NOTIFY THE CHIEF OF LEGISLATION SERVICES OF EFFECTIVE DATE OF INTERIM REMEDIAL PLAN FOR FORWARDING TO MUNICODE; AUTHORIZING THE OFFICE OF GENERAL COUNSEL AND PLANNING AND DEVELOPMENT DEPARTMENT TO MAKE CHANGES TO TEXT, EXHIBITS AND OTHER RELATED INFORMATION CONSISTENT THE COUNCIL'S ACTION; PROVIDING FOR AN EFFECTIVE DATE";
- (2) On **page 4, line 1, strike "Exhibit 1" and insert "Revised Exhibit 1,** labeled as "Revised Exhibit 1, Prop Plan, November 3, 2022 - Spec Redistricting Comm"";
- (3) On **page 5, lines 3-4, strike "Exhibit 2" and insert "Revised Exhibit 2,** labeled as "Revised Exhibit 2, Rev Amd Map, November 3, 2022 - Spec Redistricting Comm"";
- (4) On **page 5, line 21, strike "Exhibit 3" and insert "Revised Exhibit 3,** labeled as "Revised Exhibit 3, Rev Final Map, November 3, 2022 - Spec Redistricting Comm"";
- (5) On **page 5, lines 28-29, strike "as described by metes and bounds," and insert "as described by metes and bounds and census tracts";**

- (6) On **page 5, line 29, strike "Exhibit 5" and insert "Revised Exhibit 5, labeled as "Revised Exhibit 5, Rev Leg Descript & Census Tracts, November 3, 2022 - Spec Redistricting Comm"";**
- (7) On **page 6, line 7, strike "Exhibit 7" and insert "Revised Exhibit 7, labeled as "Revised Exhibit 7, Rev At-Large Leg Descript & Census Tracts, November 3, 2022 - Spec Redistricting Comm"";**
- (8) On **page 6, line 14, strike "Exhibit 8" and insert "Revised Exhibit 8, labeled as "Revised Exhibit 8, Rev At-School District Map, November 3, 2022 - Spec Redistricting Comm"";**
- (9) On **page 6, line 23, strike "Exhibit 10" and insert "Revised Exhibit 10, labeled as "Revised Exhibit 10 Rev Appendix 2, Sec 1, November 3, 2022 - Spec Redistricting Comm"";**
- (10) On **page 6, lines 24-31, and page 7, lines 1-12, strike** language in its entirety and replace with the following:
"Section 4. Index of Exhibits. An index of the exhibits referred to in this ordinance are as follows:
- | | |
|----------------------------|--|
| Rev. Exhibit 1 | Proposed Plan/Report (Map) |
| Rev. Exhibit 2 | Amended Plan (Map) |
| Rev. Exhibit 3 | Final Amended Plan (Map) |
| Exhibit 4 Appendix 1- | Ordinance 2022-001-E City Council Districts (metes and bounds description) |
| Rev. Exhibit 5 Appendix 1- | Ordinance 2022-800-E City Council Districts metes and bounds description) |

Exhibit 6 Appendix 1A- Ordinance 2022-001-E City Council At-Large Residence Areas (metes and bounds description)

Rev. Exhibit 7 Appendix 1A- Ordinance 2022-800-E City Council At-Large Residence Areas (metes and bounds description)

Rev. Exhibit 8 School Board Districts Map Ordinance 2022-800-E

Exhibit 9 Appendix 2, Section 1- Ordinance 2022-001-E School Board District Designations

Rev. Exhibit 10 Appendix 2, Section 1- Ordinance 2022-800-E School Board District Designations”;

(11) On **page 8, line 19 ½, insert** the following new Section 9:

“Section 9. Authorization to the Office of General Counsel and the Planning and Development Department to make changes to text, exhibits and other related documents consistent with the Council’s Action. The Office of General Counsel and the Planning and Development Department are authorized to make changes to maps, charts, tables, titles, the table of contents, legal descriptions and references to census tracts, editorial and text changes consistent with the changes set forth herein to 2022-800 to effectuate the Council’s action herein.”;

(12) Renumber remaining Section accordingly;

- (13) Remove **Exhibit 1** and replace with **Revised Exhibit 1** document attached hereto, which attaches the revised proposed, the revised table of population, the statement of the methodology used, the inclusion of all other redistricting maps considered, and the Special Committee on Redistricting's statement to explain or illustrate the interim remedial redistricting plan (collectively the Revised Proposed Plan);
- (14) Remove **Exhibit 2** and replace with **Revised Exhibit 2** document attached hereto, which attaches the revised map with adjusted district boundary lines;
- (15) Remove **Exhibit 3** and replace with **Revised Exhibit 3** document attached hereto, which attaches the revised City Council District and City Council Group At-Large Residence boundary maps, approved by the Special Committee on Redistricting for recommendation to the Council on November 3, 2022;
- (16) Remove **Exhibit 5** and replace with **Revised Exhibit 5** document attached hereto, which attaches the revised legal descriptions and census tracts for the 14 City Council Districts;
- (17) Remove **Exhibit 7** and replace with **Revised Exhibit 7** document attached hereto, which attaches the revised At-Large Residence Areas by metes and bounds, which did not change from the original submitted in Exhibit 6;
- (18) Remove **Exhibit 8** and replace with **Revised Exhibit 8** document attached hereto, which attaches the revised School Board Districts Maps;

- (19) Remove **Exhibit 10** and replace with **Revised Exhibit 10** document attached hereto, which attaches the revised Appendix 2, Section 1 of the *Charter* as to School Board Districts Designations;
- (20) On **page 1, line 1**, amend the introductory sentence to add that the bill was amended as reflected herein.

Form Approved:

 /s/ Paige H. Johnston

Office of General Counsel

Legislation Prepared By: Paige H. Johnston

GC-#1534125-v1-Spec_Comm_Redistricting_2022-800_Amd.docx

Exhibit 1
Table of Contents

<u>Item #1</u>	<u>Page</u>
(i) and (ii)	Pages 2-4 of 21
(iii)	Page 5-8 of 21
(iv)	Page 9-17 of 21
(v)	Page 18-21 of 21

Exhibit 1















- (i) A map of the General Services District showing both the existing District and At-Large boundaries and the proposed District and At-Large boundaries; and**

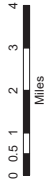
- (ii) A table indicating the population of each proposed District and At-Large and the variations of each such population from the population average for all the districts, with an explanation of the variation in each district.**

MAROON IIIA

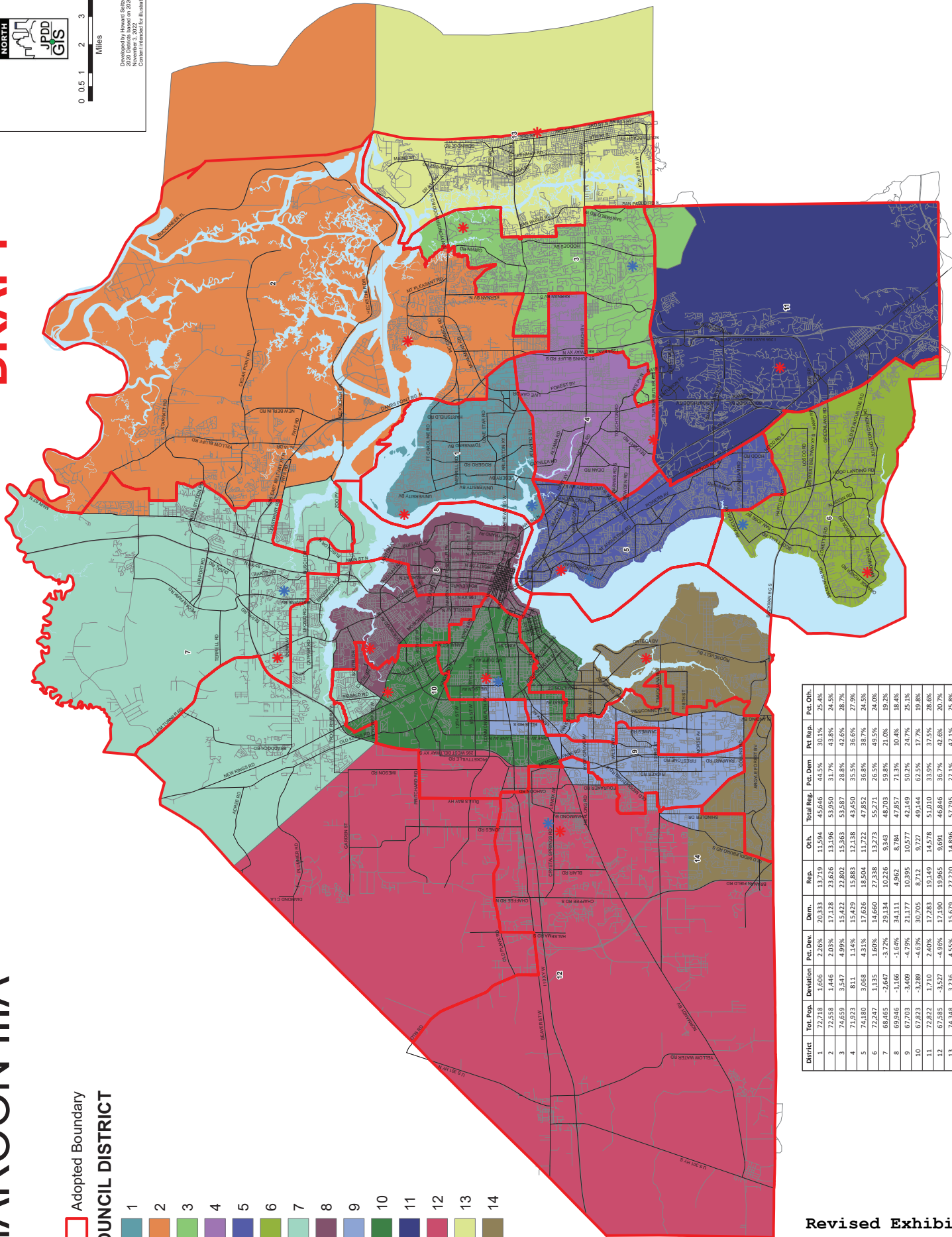
DRAFT

 Adopted Boundary
COUNCIL DISTRICT

- 1 
- 2 
- 3 
- 4 
- 5 
- 6 
- 7 
- 8 
- 9 
- 10 
- 11 
- 12 
- 13 
- 14 



Downloaded by Howard S. Scher from the Internet
 November 3, 2022
 2022 District based on 2020 US Census data
 Constructed for illustrative purposes only

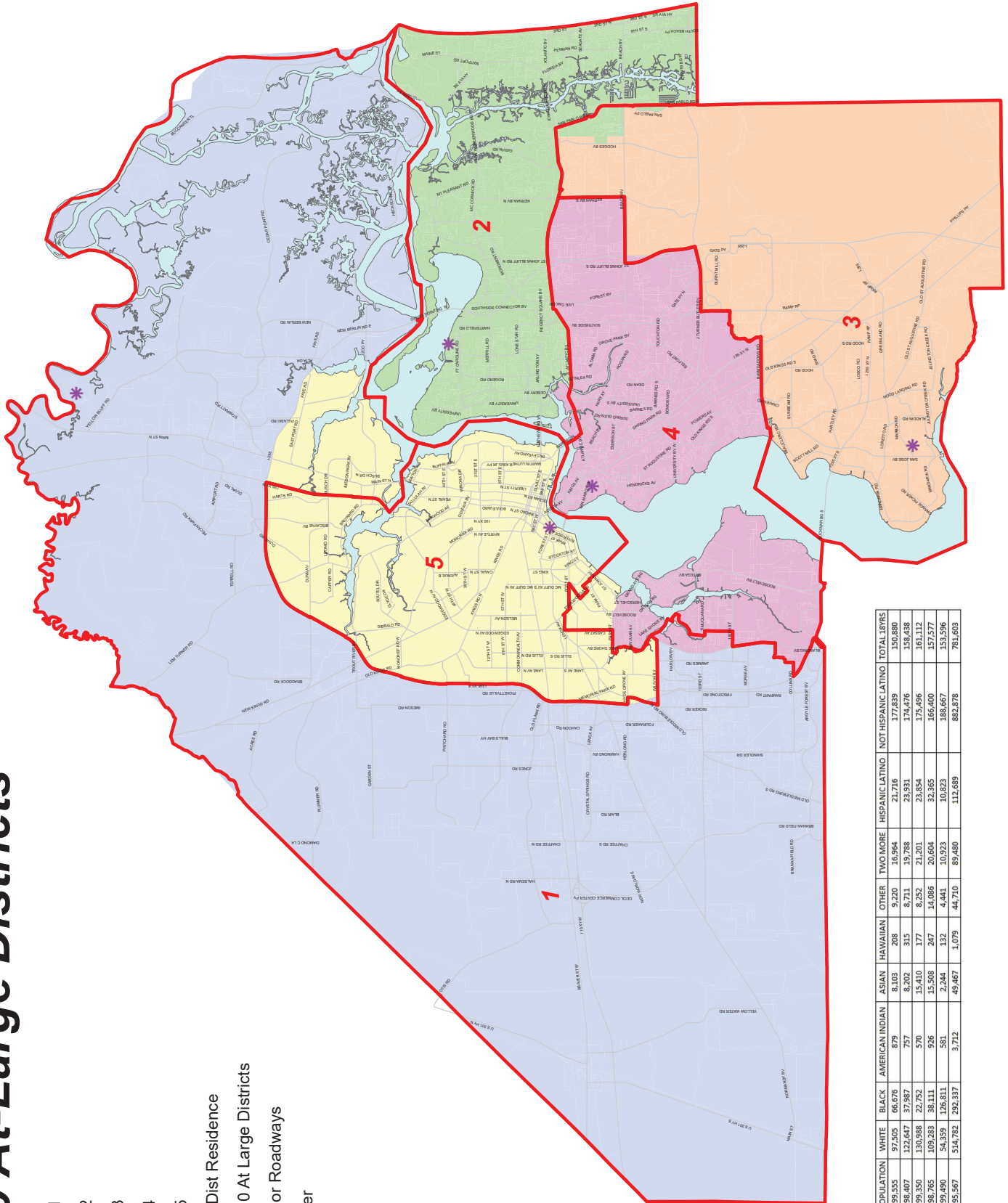


District	Tot. Pop.	Deviation	Pct. Dev.	Dem.	Rep.	OTH.	Total Reg.	Pct. Dem.	Pct. Rep.	Pct. Oth.
1	72,718	1,605	2.16%	20,333	13,719	11,594	45,646	44.5%	30.1%	25.4%
2	72,558	1,445	2.01%	17,138	23,626	13,196	53,950	31.7%	43.8%	24.5%
3	74,659	3,527	4.89%	15,432	27,802	15,863	53,187	38.8%	42.6%	28.7%
4	71,933	811	1.14%	15,749	15,983	12,338	43,140	35.5%	36.6%	27.9%
5	71,589	3,088	4.31%	17,665	15,504	13,723	46,892	38.8%	38.7%	24.5%
6	72,227	1,135	1.60%	16,660	27,938	13,273	52,271	26.8%	49.5%	24.0%
7	68,465	-2,647	-3.72%	29,114	20,226	9,345	46,705	59.8%	21.0%	19.2%
8	69,946	-1,166	-1.68%	34,111	4,962	8,784	47,857	71.3%	30.4%	38.4%
9	67,003	-3,409	-4.79%	21,177	30,995	10,577	49,149	50.2%	24.7%	25.1%
10	67,823	-3,289	-4.85%	30,705	8,712	9,727	49,144	62.5%	17.7%	19.8%
11	72,852	1,710	2.40%	17,283	19,149	14,578	51,010	33.9%	37.5%	28.6%
12	67,585	-3,527	-4.96%	17,190	19,965	9,091	46,846	36.7%	42.6%	20.7%
13	74,348	3,236	4.55%	15,679	27,220	14,896	57,795	27.1%	47.1%	25.8%
14	68,590	-2,522	-3.55%	19,927	17,749	11,721	47,397	37.8%	37.4%	24.7%

2020 At-Large Districts

- AL1
- AL2
- AL3
- AL4
- AL5

- * AL Dist Residence
- 2010 At Large Districts
- Major Roadways
- River



	TOT POPULATION	WHITE	BLACK	AMERICAN INDIAN	ASIAN	HAWAIIAN	OTHER	TWO MORE	HISPANIC/LATINO	NOT-HISPANIC/LATINO	TOTAL LAYERS
AL1	199,555	97,505	66,676	879	8,103	208	9,220	16,964	21,716	177,839	150,880
AL2	198,407	122,647	37,987	757	8,202	315	19,788	25,931	23,931	174,476	158,138
AL3	199,350	130,988	27,752	570	15,110	177	8,252	21,201	23,854	175,506	161,112
AL4	198,765	102,283	38,111	926	15,508	247	14,086	20,604	32,355	166,400	157,577
AL5	199,690	54,359	126,811	581	2,494	152	4,441	30,923	10,643	188,067	155,546
TOTAL	995,367	514,782	292,337	3,712	49,467	1,079	44,710	89,480	112,689	862,678	781,683



Developed by James M. Reed, AICP - jreed@coj.net
 Content provided for illustrative purposes only.
 Date: October 7, 2021

Exhibit 1
 Proposal

Exhibit 1

- (iii) A statement of methodology used in arriving at the particular plan recommended by the Special Committee on Redistricting.**

Statement of Methodology

The methodology used in arriving at the proposed interim remedial plan for Jacksonville City Council and School Board Districts is as follows:

On May 3, 2022, several organizations and individuals filed a complaint against the City of Jacksonville and the Duval County Supervisor of Elections alleging that certain City Council and School Board districts were unconstitutional under the 14th Amendment of the U.S. Constitution as racially gerrymandered. On October 12, 2022, the federal court issued an Order in the matter of *Jacksonville Branch of the NAACP, et al v. City of Jacksonville*, 3:22-cv-493-MMH-LLL, enjoining the City from using the district lines passed in Ordinance 2022-01-E in the March 2023 elections and beyond, and ordering the City to enact and file with the Court no later than November 8, 2022, an interim remedial redistricting plan for use in all City Council and School Board elections held pending final judgment in the case.

On October 18, 2022, and in response to the Court's Order, City Council President Terrance Freeman issued a Memorandum creating a Special Redistricting Committee. He charged the Committee with obtaining legally permissible considerations for redistricting in accordance with state and federal law, and to prepare a remedial map for review by the City Council at a Special Council meeting scheduled for Friday, November 4, 2022. The Special Redistricting Committee subsequently met on October 20, 2022, where Council President Freeman noted that openness and transparency during the Court ordered redistricting process were paramount. To ensure that the public could participate in the redistricting process and provide its input and feedback on any draft maps or proposed districts, a dedicated redistricting email address – 2022redistricting@coj.net – was created for citizens to submit their input or concerns. In addition, time was specifically reserved at each Special Redistricting Committee meeting for the public to comment, and a “map chat” was scheduled for November 3. Additionally, public comment was available before the full City Council at its special meeting on November 4, 2022.

Dr. Doug Johnson, of National Demographics Corporation, was retained to work with the Planning and Development Department to create new maps for the Council's review and evaluation. These maps were to comply with state and federal law, the City Charter, Sections 5.03, 13.02, and 13.03, the City Ordinance Code, Sections 18.101 *et seq.*, and must also address the concerns laid out in the Court's October 12, 2022 Order. The specific criteria used to create the interim remedial districts included: (1) creating districts that are nearly equal in population as possible in order to satisfy the “one person/one vote” requirement; (2) arranging all districts in as logical and compact a geographical pattern as possible; (3) creating compact and contiguous districts so that the people of the City, and their varied economic, social and ethnic interests and objectives, are adequately represented in the Council; (4) creating district boundaries along Citizen Planning Advisory

Commission Committee (CPAC) region boundaries, freeways, waterways and major roads; (5) accounting for the residence of City Council and School Board incumbents who can run for re-election and not pairing these incumbents against each other; (6) considering the political and socio-economic demographics of the districts; and (7) attempting to avoid changes to the boundaries of the unchallenged districts. The race of the potential district constituents was not considered when creating the interim remedial district boundaries, nor were the 2011 district lines preserved. Although not at issue in the underlying litigation, the City attempted to complete the required analysis to confirm compliance with the Voting Rights Act of 1965 (VRA). However, the compressed timeframe within which the Council had to craft a remedial interim map, coupled with time constraints of data processing and organizational issues, the Council was not able to conduct a complete and thorough VRA analysis. Rather, it focused its attention on forming districts that complied with the 14th Amendment by not drawing lines based predominantly on race. Although the Plaintiffs' VRA methodology process and corresponding results appeared flawed, the Council did, however, review the Plaintiffs' VRA analysis and determined that the its proposed maps (referenced below) complied with the Plaintiffs' proffered Voting Rights Act analysis.

On November 1, 2022, Dr. Johnson presented four potential maps to the Special Redistricting Committee: (1) Plaintiffs' proposed map, which was presented at the October 25, 2022 City Council meeting; (2) the Maroon map; (3) the Lime map; and (4) the Orange map. The Maroon and Lime maps received the majority of the Special Redistricting Committee's and visiting Council members' support, with some members expressing support for the Orange map. Plaintiffs' proposed map did not receive any Committee or Council support. On November 2, 2022, Dr. Johnson presented three additional maps to the Committee: (1) Maroon IIA; (2) Maroon IIB; and (3) Maroon IIC. After deliberation, the Committee rejected those three maps, and selected the Maroon map, with proposed amendments, to be submitted to the Council.

The City's Planning and Development Department and/or Dr. Johnson met with any City Council and School Board members who wanted to contribute input regarding potential changes to the challenged districts. The public also provided feedback and input for consideration at the October 25, 2022 City Council meeting, November 1, 2, and 3 Special Redistricting Committee meetings, the November 3 Map Chat town hall meeting, and through the dedicated redistricting email address. As of 9:00 a.m. on November 3, 2022, the 2022Redistricting@coj.net email account received 112 emails. Public feedback and input varied, with the greatest amount of feedback relating to keeping Avondale and Riverside in a single district. All public input and feedback was either heard by, or provided to, the Special Redistricting Committee. Council and public input, along with the expertise of Dr. Johnson and the City's Planning and Development Department, drove the creation of the interim remedial plan for the challenged City Council districts. The proposed maps

were revised based upon the changes requested by the public and Council members, which were presented to the Special Redistricting Committee for its review and comments.

The proposed interim remedial plan for Jacksonville City Council and School Board District Residence Area Plans, as approved for submittal by the Special Redistricting Committee on November 3, 2022, are the culmination of numerous recommendations made by City Council members and input from the public.

Exhibit 1

- (iv) **An appendix of any other redistricting plans considered or created by the Special Committee on Redistricting in the process of creating the recommended plan, with the reasons for rejection of each such redistricting plan.**

(a.) **Plaintiffs' Map – November 1, 2022 Special Redistricting Committee Meeting**

Page 12 of 21

Reasons for Rejection: Plaintiffs' Map did not keep incumbents in their current districts and paired incumbents against each other; Map disrupted the Council's current political balance between Republican and Democratic members; District 11 grouped together otherwise distinct and differentiated communities; Districts 10 and 14 did not follow the natural boundary created by interstate 295, but rather each crossed this major interstate at different points with not clear explanation; Map mixed dissimilar areas together (i.e., urban and rural areas combined in a single district); and Map modified the boundaries of unchallenged districts.

(b.) **Lime Map – November 1, 2022 Special Redistricting Committee Meeting**

Page 13 of 21

Reasons for Rejection: While the Committee initially favored both the Maroon and the Lime Map, it was the general consensus of the Committee that the Maroon map and any potential changes would better accomplish the group's goals, rather than the layout and structure of the Lime map. Therefore, the Maroon map was selected over the Lime map for additional changes and amendments.

(c.) Orange Map – November 1, 2022 Special Redistricting Committee Meeting

Page 14 of 21

Reasons for Rejection: The Orange Map had a large district that spanned most of the east and northeast boundary; Map was based off the Plaintiffs' map.

(d.) Maroon IIA – November 3, 2022 Special Redistricting Committee Meeting

Page 15 of 21

Reasons for Rejection: The new maps drew incumbents out of their districts; drew candidates who would be elected for office on November 8, 2022, out of the districts for which they were seeking election; and split the Springfield and downtown areas.

(e.) Maroon IIB – November 3, 2022 Special Redistricting Committee Meeting

Page 16 of 21

Reasons for Rejection: The new maps drew incumbents out of their districts; drew candidates who would be elected for office on November 8, 2022, out of the districts for which they were seeking election; and split the Springfield and downtown areas.

**(f.) Maroon IIC – November 3, 2022 Special Redistricting
Committee Meeting**

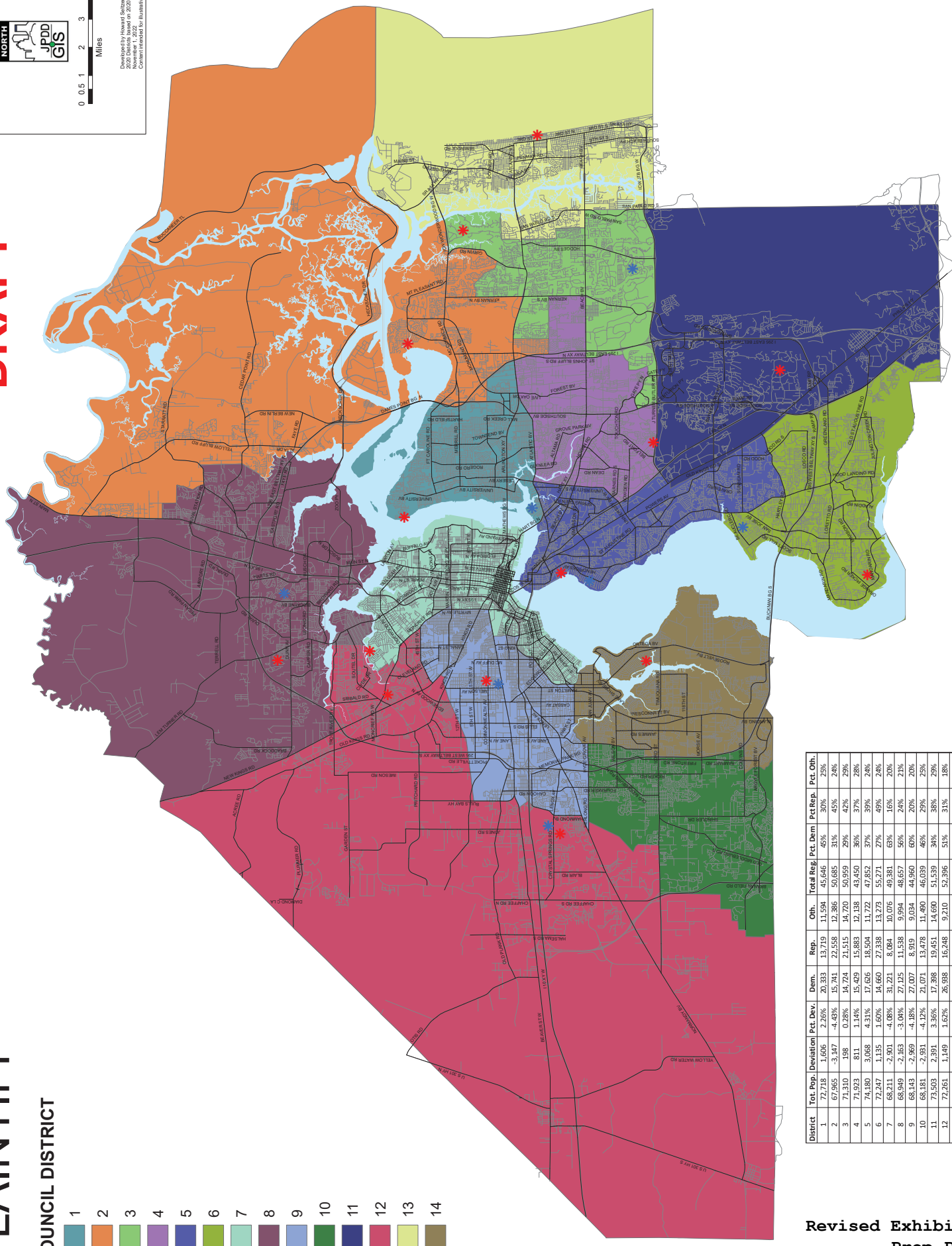
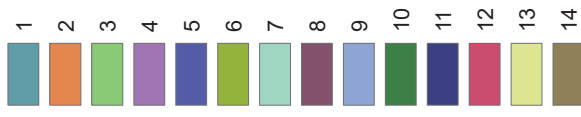
Page 17 of 21

Reasons for Rejection: The new maps drew incumbents out of their districts; drew candidates who would be elected for office on November 8, 2022, out of the districts for which they were seeking election; and split the Springfield and downtown areas.

PLAINTIFF

DRAFT

COUNCIL DISTRICT

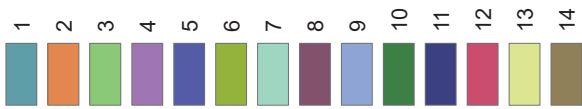


District	Tot. Pop.	Deviation	Pct. Dev.	Dem.	Rep.	Oth.	Total Reg.	Pct. Dem.	Pct. Rep.	Pct. Oth.
1	72,718	1,606	2.28%	20,333	13,719	11,594	45,646	45%	30%	25%
2	67,965	-3,147	-4.63%	15,741	22,558	12,386	50,685	31%	45%	24%
3	71,310	198	0.28%	14,724	21,515	14,720	50,959	29%	42%	29%
4	71,923	811	1.14%	15,429	15,883	12,138	43,450	36%	37%	28%
5	74,180	3,068	4.13%	17,626	18,504	11,722	47,852	37%	39%	24%
6	72,247	1,135	1.60%	14,660	27,338	13,273	55,271	27%	49%	24%
7	68,211	-2,901	-4.08%	31,221	8,084	10,076	49,381	63%	16%	20%
8	68,949	-2,163	-3.04%	27,125	11,538	9,994	48,657	56%	24%	21%
9	68,143	-2,969	-4.12%	27,007	8,919	9,034	44,960	60%	20%	20%
10	68,181	-2,951	-4.12%	21,071	13,478	11,490	46,039	46%	29%	25%
11	73,503	2,391	3.36%	17,398	19,451	14,650	51,539	34%	38%	29%
12	72,261	1,149	1.62%	26,938	16,248	9,210	52,396	51%	31%	18%
13	74,348	3,236	4.55%	15,679	27,220	14,895	57,795	27%	47%	26%
14	71,628	516	0.73%	18,852	15,795	11,380	46,027	41%	34%	25%

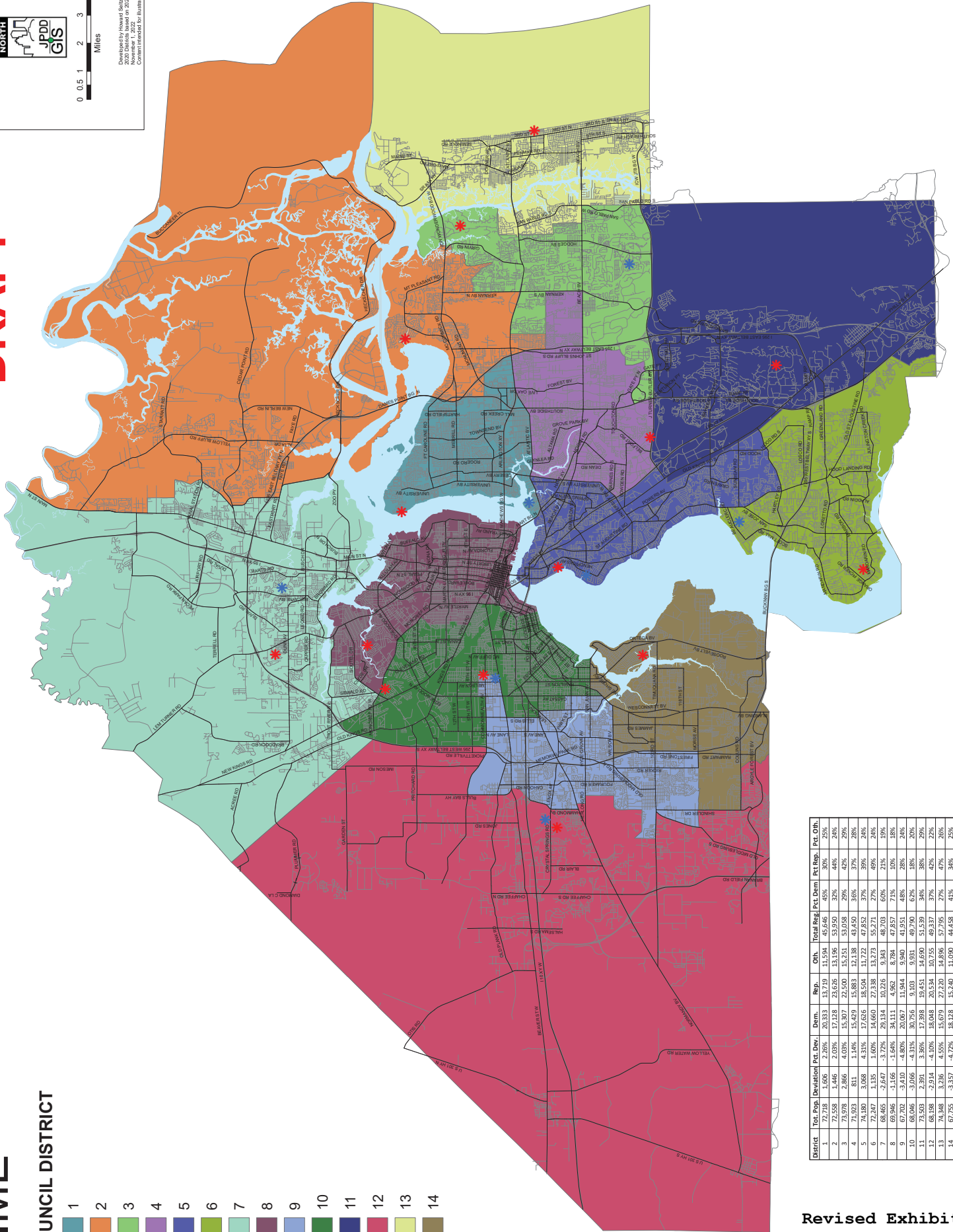
Developed by Howard S. Shuman, Director
 November 3, 2022
 2022 Districts based on 2020 US Census data
 Construction is illustrative purposes only

LIME

COUNCIL DISTRICT



DRAFT



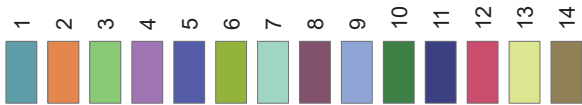
District	Tot. Pop.	Deviation (%)	Pct. Dem.	Rep.	Dem.	Total Reg.	Pct. Dem.	Pct. Oth.
1	72,718	-1.50%	20,333	13,719	11,504	45,646	45%	25%
2	72,558	1.44%	17,128	23,626	13,196	53,950	32%	24%
3	73,978	2.86%	4,036	15,307	22,000	15,251	29%	42%
4	71,921	811	1,146	15,429	15,883	12,138	36%	28%
5	74,180	3.08%	4,313	17,626	18,504	11,722	37%	24%
6	72,247	1.15%	1,606	14,660	27,338	13,773	27%	49%
7	68,465	-2,617	-3.72%	29,134	10,226	9,343	48%	21%
8	69,946	-3,166	-4.53%	24,111	4,962	8,784	47%	30%
9	67,702	-3,700	-5.47%	20,867	11,366	9,980	47%	28%
10	72,523	2,201	3.04%	17,988	19,453	14,500	34%	29%
11	68,198	-2,014	-3.00%	18,948	20,534	10,755	49%	37%
12	74,348	3,236	4.56%	15,679	27,220	14,696	57%	47%
13	67,755	-3,357	-4.72%	18,128	15,240	11,000	44%	34%
14	67,755	-3,357	-4.72%	18,128	15,240	11,000	44%	34%

0 0.5 1 2 3 4
Miles

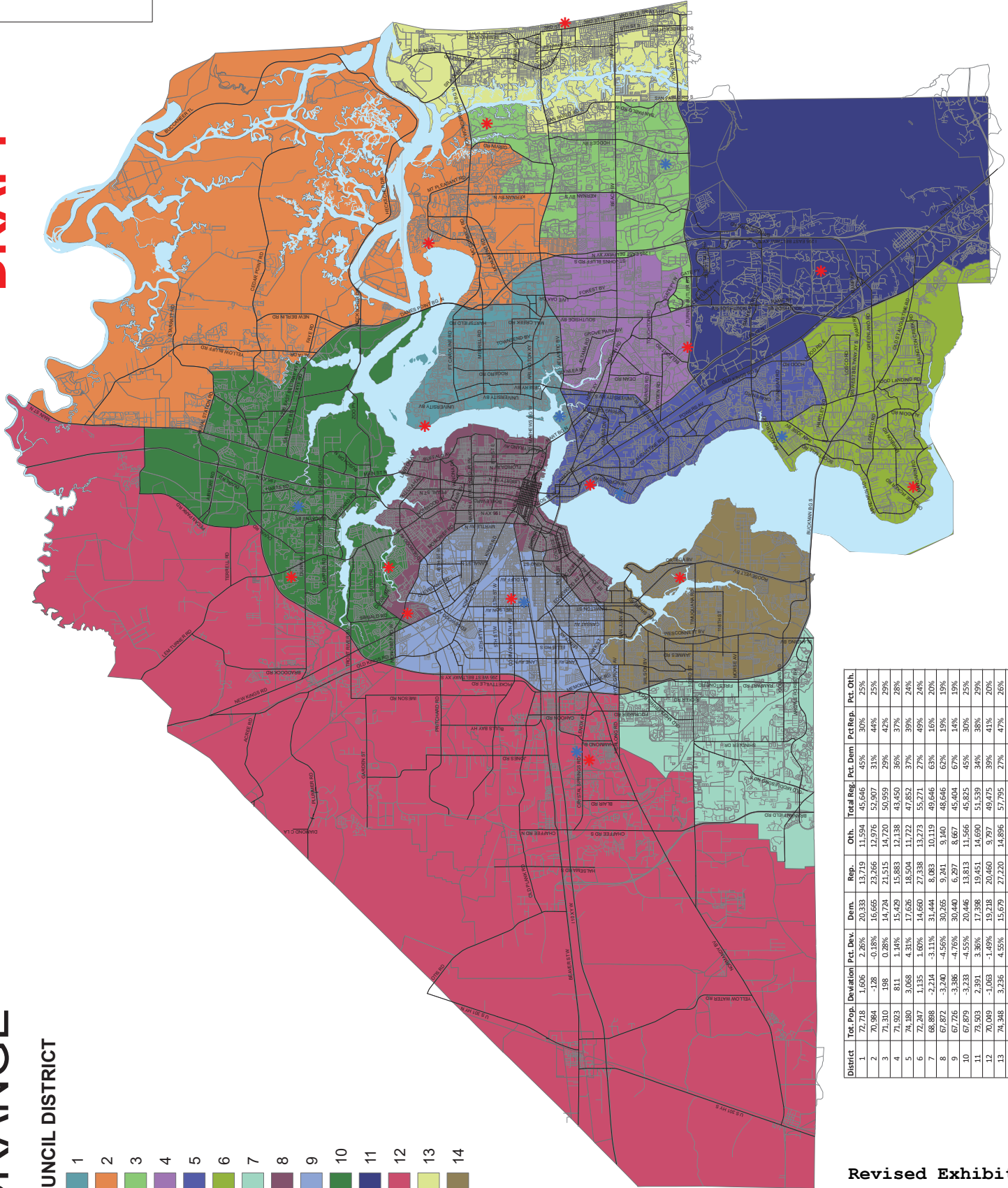
Developed by Howard S. Jones, Director
 November 1, 2022
 2020 Districts based on 2020 US Census data
 Construction is illustrative purposes only

ORANGE

COUNCIL DISTRICT



DRAFT



District	Tot. Pop.	Deviation	Pct. Dev.	Dem.	Rep.	Orth.	Total Reg.	Pct. Dem.	Pct. Rep.	Pct. Orth.
1	72,718	1,606	2.26%	20,333	13,719	11,594	45,646	45%	30%	25%
2	70,864	-128	-0.18%	16,665	23,266	12,976	52,907	31%	44%	25%
3	71,310	198	0.28%	14,724	21,515	14,720	50,959	29%	42%	29%
4	71,933	811	1.14%	15,429	15,883	12,138	43,450	36%	37%	28%
5	74,803	3,068	4.11%	17,526	18,504	11,772	47,802	37%	29%	34%
6	77,807	1,135	1.46%	14,660	27,238	13,273	55,171	27%	40%	33%
7	66,868	-2,214	-3.11%	31,444	8,883	10,119	49,646	65%	16%	20%
8	67,872	-3,240	-4.76%	30,265	9,241	8,340	48,646	62%	19%	19%
9	67,226	-3,388	-4.76%	30,446	6,297	8,667	45,404	67%	14%	19%
10	67,879	-3,233	-4.55%	20,446	13,813	11,566	45,825	45%	30%	25%
11	73,803	2,931	3.96%	17,398	19,451	14,690	51,539	34%	38%	29%
12	70,809	-1,063	-1.49%	19,218	20,460	9,797	49,475	39%	41%	20%
13	74,388	3,236	4.55%	15,679	27,220	14,896	57,795	27%	47%	26%
14	71,980	818	1.15%	19,477	15,460	11,305	46,242	42%	33%	24%

0 0.5 1 2 3 4
Miles

Downloaded by Howard Scher from the District of Orange
 November 1, 2022
 2022 District based on 2020 US Census data
 Construction is illustrative purposes only

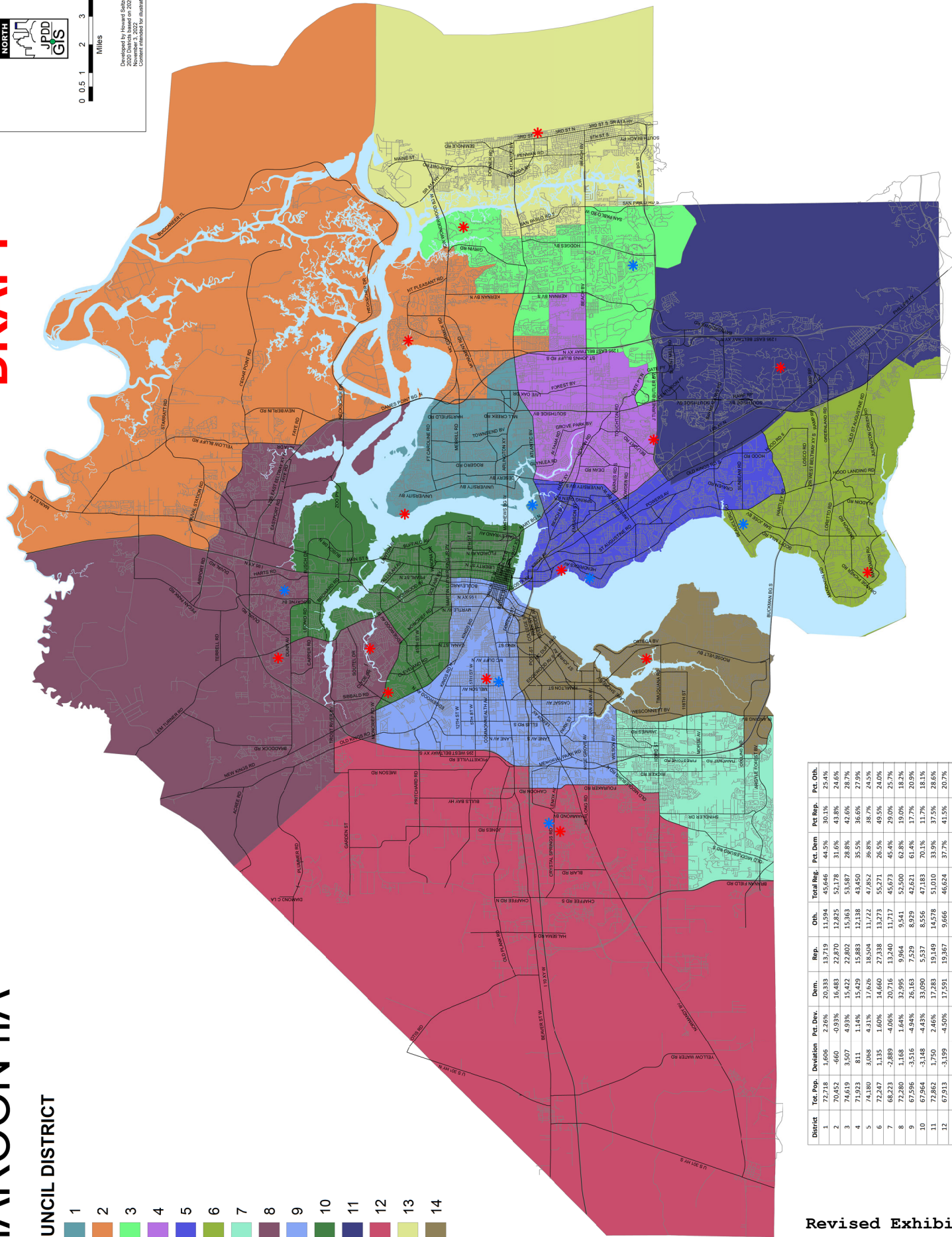
MAROON IIA

COUNCIL DISTRICT

- 1
- 2
- 3
- 4
- 5
- 6
- 7
- 8
- 9
- 10
- 11
- 12
- 13
- 14

DRAFT

Developed by: Howard S. Fisher, Inc. for the City of Joplin
 2022 Districts based on 2020 US Census data
 November 3, 2022
 Content intended for illustrative purposes only

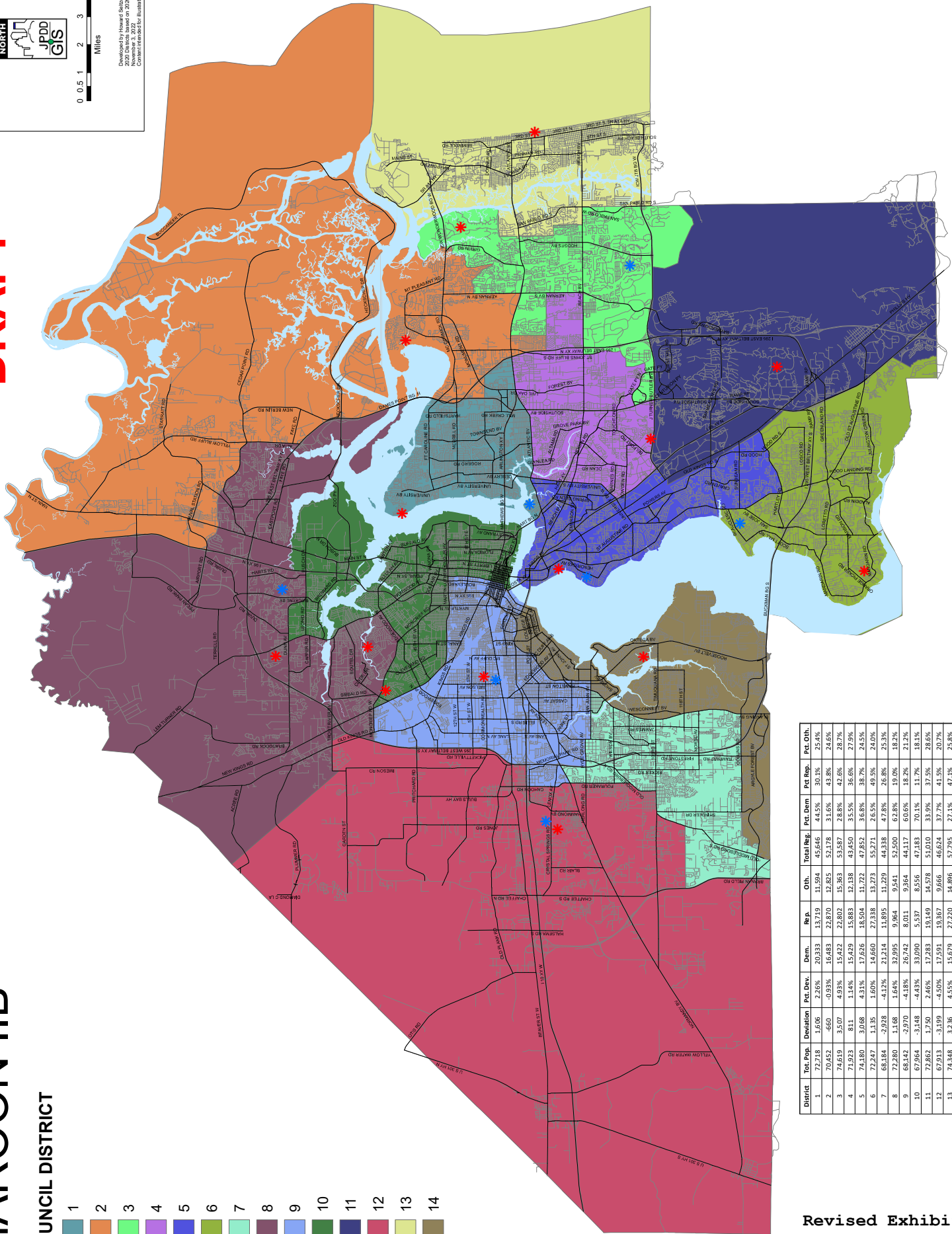
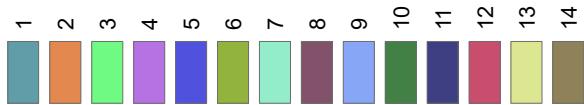


District	Tot. Pop.	Deviation	Pct. Dev.	Dem.	Rep.	OTH.	Total Reg.	Pct. Dem.	Pct. Rep.	Pct. Oth.
1	72,718	1,606	2.26%	20,333	13,719	11,594	45,646	44.5%	30.1%	25.4%
2	70,452	-660	-0.93%	16,483	22,870	12,825	52,178	31.6%	43.8%	24.6%
3	74,619	3,507	4.93%	15,422	22,802	15,363	53,587	28.8%	42.6%	28.7%
4	71,923	811	1.14%	15,429	15,883	12,138	43,450	35.5%	36.6%	27.9%
5	74,180	3,068	4.13%	17,626	18,504	11,722	47,852	36.8%	38.7%	24.5%
6	72,247	1,135	1.60%	14,660	27,338	13,273	55,271	26.5%	49.5%	24.0%
7	68,223	-2,889	-4.06%	20,716	13,240	11,717	45,673	45.4%	29.0%	25.7%
8	72,280	1,168	1.64%	32,995	9,964	9,541	52,500	62.8%	19.0%	18.2%
9	67,596	-3,516	-4.94%	26,163	7,529	8,929	42,621	61.4%	17.7%	20.9%
10	67,964	-3,148	-4.33%	33,090	5,537	8,556	47,183	70.1%	11.7%	18.1%
11	72,862	1,750	2.46%	17,283	19,149	14,578	51,010	33.9%	37.5%	28.6%
12	67,913	-3,199	-4.50%	17,591	19,367	9,666	46,624	37.7%	41.5%	20.7%
13	74,348	3,236	4.55%	15,679	27,220	14,896	57,795	27.1%	47.1%	25.8%
14	68,242	-2,870	-4.04%	20,334	17,138	11,805	49,267	41.3%	34.8%	24.0%

MAROON IIB

DRAFT

COUNCIL DISTRICT



District	Total Pop	Decision	Pct. Dem.	Dem.	Rep.	Oth.	Total Reg.	Pct. Dem.	Pct. Oth.
1	72,718	2,606	2.76%	20,333	13,719	11,904	46,546	44.5%	25.5%
2	70,452	-660	-0.93%	16,483	23,870	12,825	52,178	31.8%	43.8%
3	74,019	3,507	4.73%	15,472	22,802	15,363	53,567	28.6%	20.7%
4	71,923	811	1.14%	15,429	15,883	12,138	43,450	35.3%	36.6%
5	74,380	3,068	4.13%	17,626	19,304	11,721	47,852	36.8%	24.5%
6	72,247	1,135	1.58%	14,660	27,338	13,273	55,271	26.5%	24.0%
7	68,184	-2,928	-4.3%	21,214	11,895	11,229	44,338	47.8%	25.3%
8	72,280	1,168	1.62%	32,995	9,964	9,541	52,500	62.8%	19.0%
9	68,142	-2,970	-4.36%	26,742	8,011	9,164	44,117	60.6%	18.2%
10	67,954	-3,148	-4.63%	33,090	5,537	8,556	47,183	70.1%	11.7%
11	72,862	1,750	2.40%	17,283	19,149	14,578	51,010	33.9%	37.5%
12	67,913	-3,199	-4.71%	17,591	19,367	9,666	46,624	37.7%	41.5%
13	74,348	3,236	4.35%	15,679	27,220	14,886	57,795	27.1%	25.8%
14	67,735	-3,377	-4.99%	19,257	17,991	11,858	49,106	39.2%	36.6%

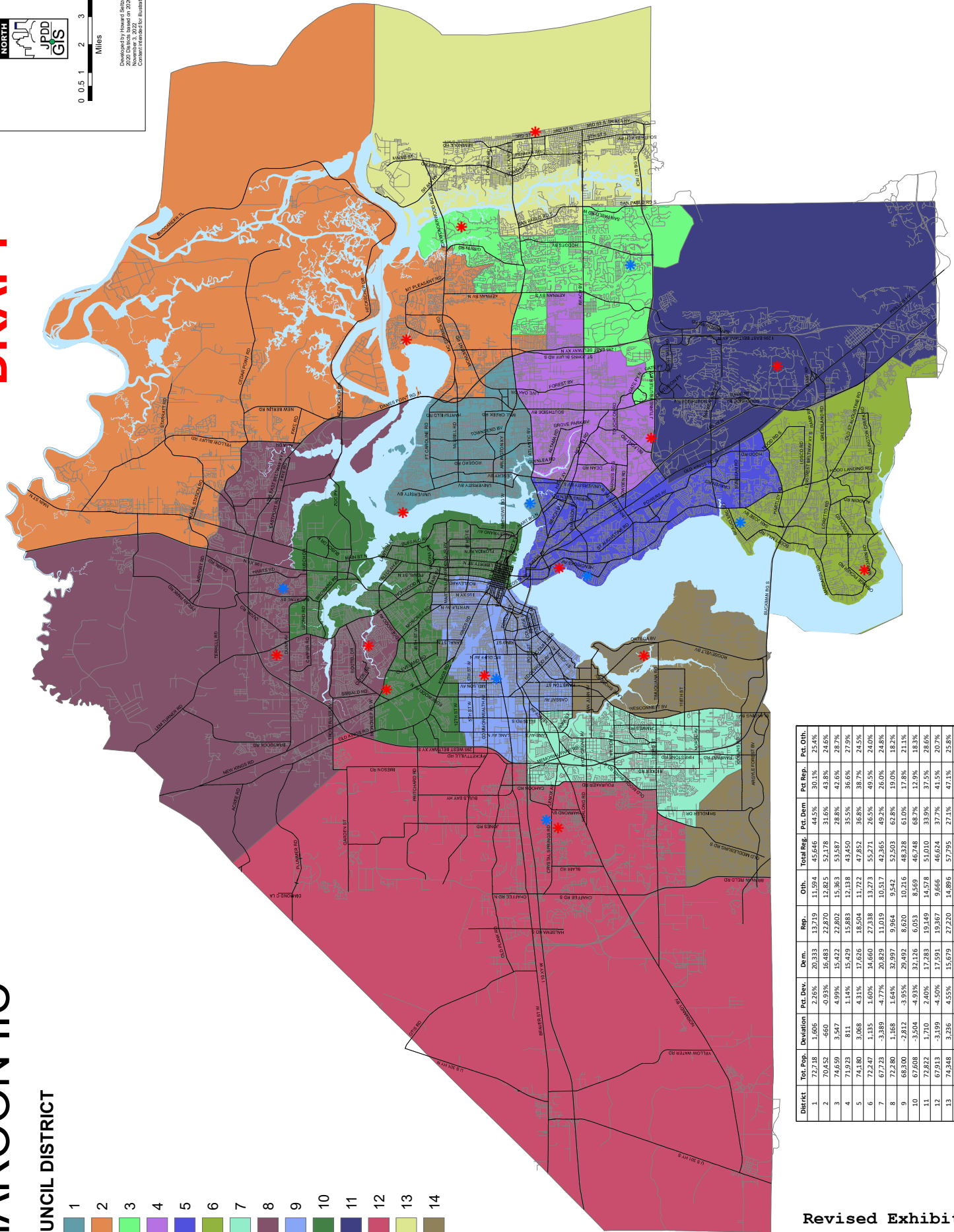
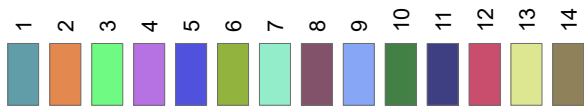
0 0.5 1 2 3 4
Miles

Developed by Howard S. Scher, Inc. for the District of Columbia
 November 3, 2022
 2022 District based on 2020 US Census data
 Computer-generated for illustrative purposes only

MAROON IIC

DRAFT

COUNCIL DISTRICT



0 0.5 1 2 3 4 Miles

 Developed by Howard S. Scher, Inc. for the Board of

 2022 Districts based on 2020 US Census data

 November 3, 2022

 Computer-generated for illustrative purposes only

District	Tot. Pop.	Deviation	Pct. Dev.	Dom.	Rep.	Oth.	Total Reg.	Pct. Dem.	Pct. Rep.	Pct. Oth.
1	72,748	1,605	2.26%	20,333	13,719	11,594	45,646	44.5%	30.3%	25.4%
2	70,432	-660	-0.93%	36,483	22,870	12,825	52,178	31.6%	43.8%	24.6%
3	74,659	3,547	4.99%	35,422	22,802	15,363	53,587	28.8%	42.6%	28.7%
4	71,923	811	1.14%	35,429	15,883	12,138	43,450	35.5%	36.6%	27.9%
5	74,180	3,068	4.13%	37,626	18,504	11,722	47,852	36.8%	38.7%	24.5%
6	72,247	1,135	1.60%	34,660	27,338	13,273	55,271	26.5%	49.5%	24.0%
7	67,723	-3,889	-5.77%	30,839	11,019	10,517	42,265	49.2%	26.6%	24.2%
8	72,280	1,188	1.65%	30,937	9,964	9,542	52,203	67.8%	19.9%	12.2%
9	69,500	-2,812	-3.95%	29,492	8,620	10,216	48,228	61.0%	17.8%	21.1%
10	67,608	-3,504	-4.93%	32,126	6,053	8,559	46,748	68.7%	12.9%	18.3%
11	72,852	3,710	2.40%	37,881	19,149	14,578	51,610	33.9%	37.5%	28.6%
12	69,913	-3,199	-4.50%	37,593	17,867	9,666	46,624	37.7%	41.5%	20.7%
13	74,348	3,236	4.55%	35,679	27,220	14,896	57,795	27.1%	47.1%	25.8%
14	68,533	-2,579	-3.63%	37,923	17,747	11,719	47,289	37.8%	37.4%	24.7%

(v) Comments and recommendations deemed necessary or advisable by the Special Committee on Redistricting to explain or illustrate the plan.

In responding to the Order of October 12, 2022, to present an interim remedial map to the federal district court by November 8, 2022, the Special Redistricting Committee (“the Committee”) commenced its process with the understanding that it must not use race as a predominant factor in the design of any district unless that use of race is narrowly tailored to comply with a constitutionally permissible compelling government interest. Additionally, it was understood that, due to the timing required by the trial court, the Committee was limited in the depth of analysis, the scope of the Committee review, and the constituent input that would normally be available if the process was allowed to be conducted pursuant to the Charter, Ordinance Code and Council Rules, nor was there an opportunity for as thorough an examination of proposed alternatives to the maps as the Committee would have desired.

The Committee further framed its evaluation of the three maps (Lime, Maroon, and Orange) proposed by the retained expert, Dr. Doug Johnson, by examining the extent to which the drawn districts on those maps satisfied the following criteria:

- Creating districts that are nearly equal in population as possible in order to satisfy the “one person/one vote” requirement;
- Arranging all districts in as logical and compact a geographical pattern as possible;
- Creating compact and contiguous districts so that the people of the City, and their varied economic, social and ethnic interests and objectives, are adequately represented in the Council;
- Creating district boundaries along Citizen Planning Advisory Commission Committee (CPAC) region boundaries, freeways, waterways and major roads;

- Accounting for the residence of City Council and School Board incumbents who can run for re-election and not pairing these incumbents against each other;
- Considering the political and socio-economic demographics of the districts; and
- Attempting to avoid changes to the boundaries of the unchallenged districts.

The race of the potential district constituents was not considered when creating the interim remedial district boundaries, nor were the 2011 district lines preserved.

The Committee engaged in an initial evaluation of the Lime, Maroon, and Orange Maps, and also considered the Plaintiffs' proffered map. In doing so, the group consensus indicated that the Maroon and Lime maps were the Committee's top two preferences.

The Committee rejected the Plaintiffs' map for the following reasons:

- Map did not keep incumbents in their current districts and paired incumbents against each other;
- Map disrupted the Council's current political balance between Republican and Democratic members;
- District 11 grouped together otherwise distinct and differentiated communities;
- Districts 10 and 14 did not follow the natural boundary created by interstate 295, but rather each crossed this major interstate at different points with no clear explanation; and
- Map mixed dissimilar areas together (i.e., urban and rural areas combined in a single district)

The Committee also rejected the Orange map for the following reasons:

- Map had a large district that spanned most of the east and northeast boundary;
- Map was based off of the Plaintiffs' map.

Throughout its deliberative process, which included receiving feedback from the public (via email and in-person), the Committee also voted to direct Dr. Johnson to evaluate whether district lines in the Maroon and Lime maps could be shifted to accomplish the following:

- Permit Councilmember Pittman to remain in her current geographic district, which would also shift Councilmember Clark-Murray's district to include the Woodstock area;
- Allow for a neighborhood in the northeast corner of District 11 to be included in either District 13 or District 3 due to easier ingress and egress into that area from Districts 13 and 3, rather than District 11;
- Allow for the historic Avondale, Riverside, and, if possible, Murray Hill, areas to be in the same district, either proposed district 8, 10 or 14.

In response, Dr. Johnson presented the Committee with three variations to the Maroon Map (Maroon IIA, Maroon IIB, and Maroon IIC). The Committee ultimately rejected all three proposed revisions due to feedback from the public, as well as from their own colleagues. In particular

- The new maps drew incumbents out of their districts;
- Drew candidates who would be elected for office on November 8, 2022, out of the districts for which they were seeking election; and
- Split the Springfield and downtown areas.

The Committee subsequently voted to recommend the Maroon map to the entire Council, but with amendments made by Dr. Johnson to attempt to accomplish the following:

- Shift the Riverside and Avondale areas to District 10;
- Place the San Mateo area into District 2;
- Allow for the San Pablo area in the northeast corner of District 11 to be included in either District 13 or District 3 due to easier ingress and egress into that area from Districts 13 and 3, rather than District 11.

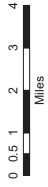
The Special Redistricting Committee believes that the Proposed Interim Remedial Plan appropriately, and to the extent possible, took into consideration these various criteria, the Court's Order, compliance with federal, state, and local law, as well as public and Committee requests to achieve the New Districts (2, 3, 7, 8, 9, 10, 11, 12, and 14) based on the Census Data for 2020.

MAROON IIIA

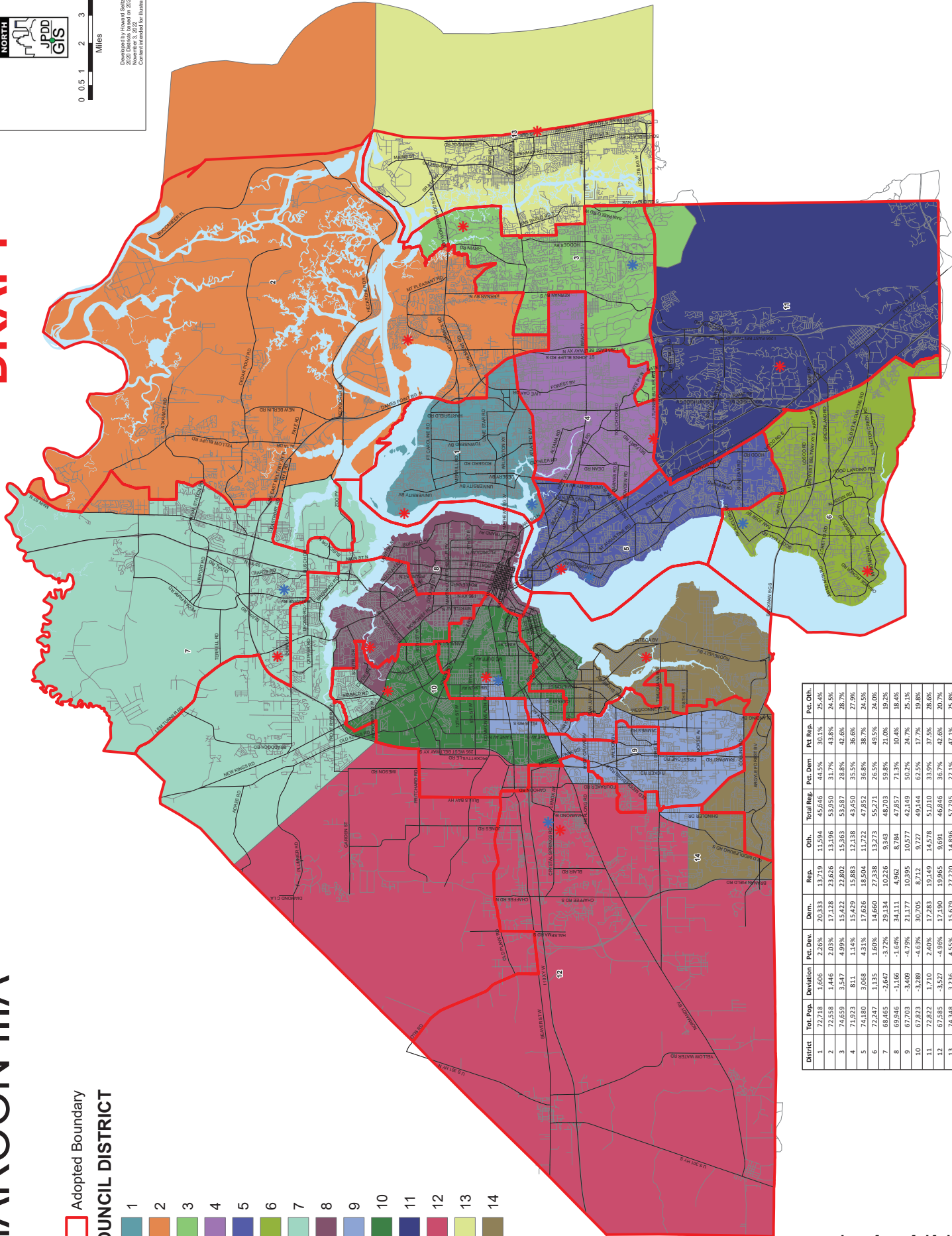
DRAFT

Adopted Boundary
COUNCIL DISTRICT

- 1
- 2
- 3
- 4
- 5
- 6
- 7
- 8
- 9
- 10
- 11
- 12
- 13
- 14



Downloaded by Howard S. Scher from the Internet
 November 3, 2022
 2022 District based on 2020 US Census data
 Constructed for illustrative purposes only



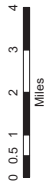
District	Total Pop.	Deviation	Pct. Dev.	Dem.	Rep.	OTH.	Total Reg.	Pct. Dem.	Pct. Rep.	Pct. Oth.
1	72,718	1,605	2.16%	20,333	13,719	11,594	45,646	44.5%	30.1%	25.4%
2	72,558	1,445	2.01%	17,138	23,626	13,196	53,950	31.7%	43.8%	24.5%
3	74,659	3,547	4.89%	15,432	27,802	15,863	53,187	38.8%	42.6%	28.7%
4	71,933	811	1.14%	15,749	15,883	12,338	43,140	35.5%	36.6%	27.6%
5	71,580	3,088	4.31%	17,665	15,504	13,722	47,891	36.8%	38.7%	24.5%
6	72,247	1,135	1.60%	16,660	27,938	13,723	47,271	26.8%	49.5%	24.0%
7	68,465	-2,047	-3.02%	29,114	30,226	9,345	46,705	59.8%	21.0%	19.2%
8	69,946	-1,166	-1.68%	34,111	4,962	8,784	47,857	71.3%	30.4%	38.4%
9	67,003	-3,409	-4.99%	21,177	30,595	10,577	49,149	50.2%	24.7%	25.1%
10	67,823	-3,289	-4.86%	30,705	8,712	9,727	49,144	62.5%	37.7%	19.8%
11	72,852	1,710	2.40%	17,283	19,149	14,578	51,010	33.9%	37.5%	28.6%
12	67,585	-3,527	-4.96%	17,190	19,965	9,091	46,846	36.7%	42.6%	20.7%
13	74,348	3,236	4.55%	15,679	27,220	14,896	57,795	27.1%	47.1%	25.8%
14	68,590	-2,522	-3.55%	17,927	17,749	11,721	47,397	37.8%	37.4%	24.7%

MAROON IIIA

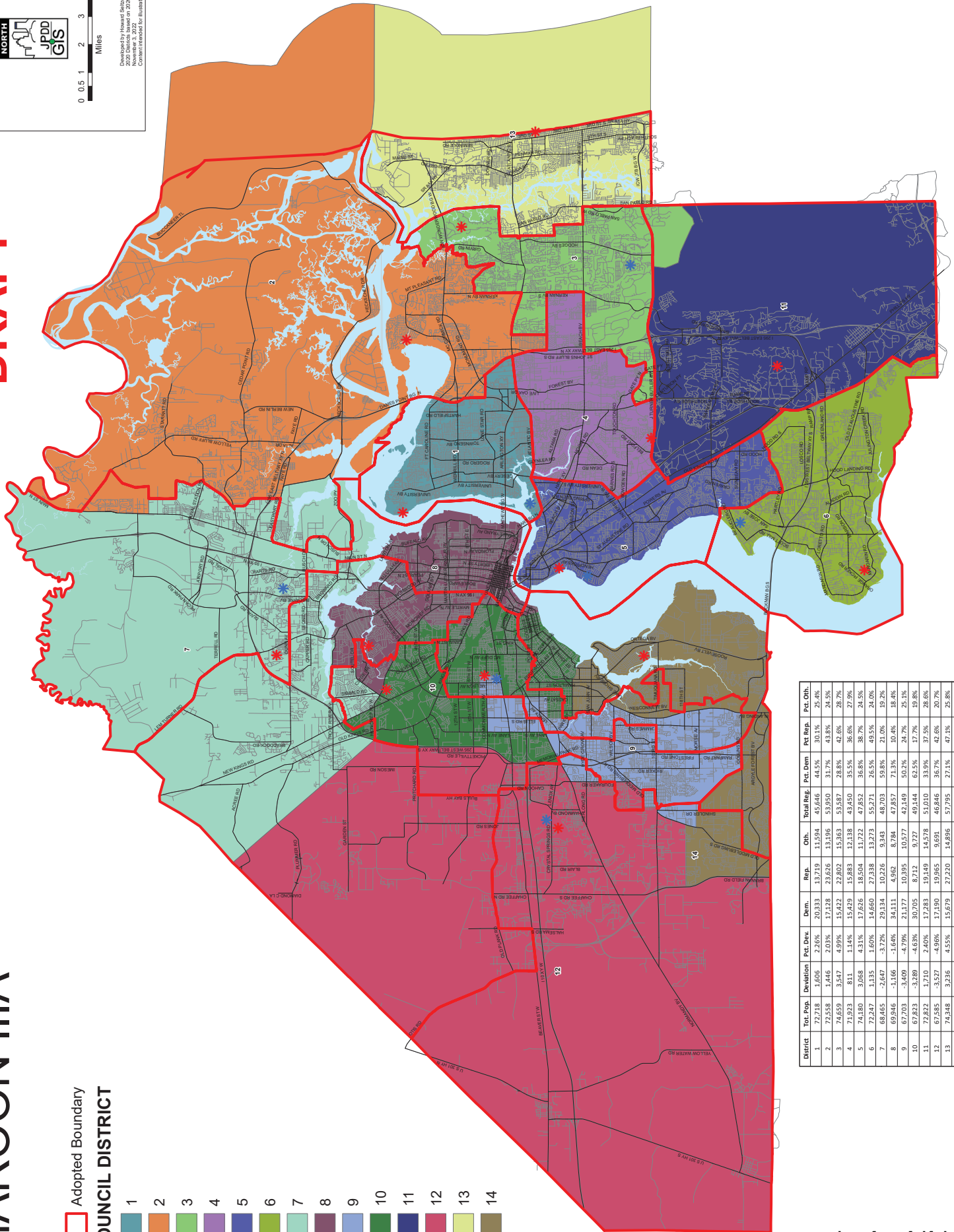
DRAFT

Adopted Boundary
COUNCIL DISTRICT

- 1
- 2
- 3
- 4
- 5
- 6
- 7
- 8
- 9
- 10
- 11
- 12
- 13
- 14



Downloaded by Howard Scher from the Internet
 November 3, 2022
 2022 District based on 2020 US Census data
 Constructed for illustrative purposes only



District	Total Pop.	Deviation	Pct. Dev.	Dem.	Rep.	OTH.	Total Reg.	Pct. Dem.	Pct. Rep.	Pct. Oth.
1	72,718	1,605	2.16%	20,333	13,719	11,594	45,646	44.5%	30.1%	25.4%
2	72,558	1,445	1.99%	17,138	23,626	13,196	53,950	31.7%	43.8%	24.5%
3	74,659	3,547	4.89%	15,432	27,802	15,863	53,187	38.8%	42.6%	28.7%
4	71,933	811	1.14%	15,749	15,883	12,338	43,140	35.5%	36.6%	27.6%
5	71,589	3,088	4.31%	17,665	15,504	13,723	46,892	38.8%	38.7%	24.5%
6	72,247	1,135	1.60%	16,660	27,938	13,273	52,271	26.8%	49.5%	24.0%
7	68,465	-2,047	-2.98%	29,114	30,226	9,345	46,703	59.8%	21.0%	19.2%
8	69,946	-1,166	-1.68%	34,111	4,962	8,784	47,857	71.3%	30.4%	18.4%
9	67,003	-3,409	-4.97%	21,177	30,595	10,577	49,149	50.2%	24.7%	25.1%
10	67,823	-3,289	-4.86%	30,705	8,712	9,727	49,144	62.5%	37.7%	19.8%
11	72,822	1,710	2.40%	17,483	19,149	14,578	51,010	33.9%	37.5%	28.6%
12	67,585	-3,527	-4.96%	17,190	19,965	9,091	46,846	36.7%	42.6%	20.7%
13	74,348	3,236	4.35%	15,679	27,220	14,896	57,795	27.1%	47.1%	25.8%
14	68,590	-2,522	-3.55%	17,927	17,749	11,721	47,397	37.8%	37.4%	24.7%

Revised Exhibit 3
 Rev Final Map

November 3, 2022 - Spec Redistricting Comm

Revised Exhibit 5 – Proposed Final City Council Districts Based on 2020 U.S. Census Data

Block	DistrictID	120310146042019	1	120310147041014	1	120310149011002	1
120310145001002	1	120310146042020	1	120310147041015	1	120310149011003	1
120310145001009	1	120310146043002	1	120310147041016	1	120310149011004	1
120310145001010	1	120310146043003	1	120310147041017	1	120310149011005	1
120310145001011	1	120310146043004	1	120310147041018	1	120310149011006	1
120310145001012	1	120310146043005	1	120310147041019	1	120310149011007	1
120310146012000	1	120310146043006	1	120310147041020	1	120310149011008	1
120310146012001	1	120310147021000	1	120310147041021	1	120310149011009	1
120310146012002	1	120310147021001	1	120310147042000	1	120310149011010	1
120310146012003	1	120310147021002	1	120310147042001	1	120310149011011	1
120310146012004	1	120310147021003	1	120310147042002	1	120310149011012	1
120310146012005	1	120310147021004	1	120310147042003	1	120310149011013	1
120310146012010	1	120310147021005	1	120310147042004	1	120310149011014	1
120310146012011	1	120310147021006	1	120310147042005	1	120310149011015	1
120310146012012	1	120310147021007	1	120310147042006	1	120310149011016	1
120310146012013	1	120310147021008	1	120310147042007	1	120310149011017	1
120310146012014	1	120310147021009	1	120310147042008	1	120310149011018	1
120310146012015	1	120310147021010	1	120310147042009	1	120310149011019	1
120310146012016	1	120310147021011	1	120310147042010	1	120310149011020	1
120310146012017	1	120310147021012	1	120310147042011	1	120310149012000	1
120310146012018	1	120310147021013	1	120310147043000	1	120310149012001	1
120310146013004	1	120310147021014	1	120310147043001	1	120310149012002	1
120310146013010	1	120310147022000	1	120310148001000	1	120310149012003	1
120310146032004	1	120310147022001	1	120310148001001	1	120310149012004	1
120310146032005	1	120310147022002	1	120310148001002	1	120310149012005	1
120310146032012	1	120310147022003	1	120310148001003	1	120310149012006	1
120310146041009	1	120310147022004	1	120310148001004	1	120310149012007	1
120310146041010	1	120310147022005	1	120310148001005	1	120310149012008	1
120310146041011	1	120310147022006	1	120310148001006	1	120310149012009	1
120310146041012	1	120310147022007	1	120310148001007	1	120310149012010	1
120310146041013	1	120310147022008	1	120310148001008	1	120310149012011	1
120310146041014	1	120310147022009	1	120310148001009	1	120310149012012	1
120310146041015	1	120310147022010	1	120310148001010	1	120310149012013	1
120310146041016	1	120310147022011	1	120310148001011	1	120310149013000	1
120310146041017	1	120310147022012	1	120310148001012	1	120310149013001	1
120310146041018	1	120310147022013	1	120310148001013	1	120310149013002	1
120310146041019	1	120310147022014	1	120310148001014	1	120310149013003	1
120310146041020	1	120310147022015	1	120310148001015	1	120310149013004	1
120310146041021	1	120310147022016	1	120310148002000	1	120310149013005	1
120310146041022	1	120310147022017	1	120310148002001	1	120310149013006	1
120310146041023	1	120310147022018	1	120310148002002	1	120310149013007	1
120310146041024	1	120310147022019	1	120310148002003	1	120310149013008	1
120310146041025	1	120310147022020	1	120310148002004	1	120310149013009	1
120310146041026	1	120310147022021	1	120310148002005	1	120310149013010	1
120310146041027	1	120310147022022	1	120310148002006	1	120310149013011	1
120310146041028	1	120310147022023	1	120310148002007	1	120310149013012	1
120310146041029	1	120310147022024	1	120310148002008	1	120310149013013	1
120310146041030	1	120310147031000	1	120310148002009	1	120310149013014	1
120310146041031	1	120310147031001	1	120310148002010	1	120310149013015	1
120310146041032	1	120310147031002	1	120310148002011	1	120310149013016	1
120310146041033	1	120310147031003	1	120310148002012	1	120310149013017	1
120310146042000	1	120310147031004	1	120310148002013	1	120310149014000	1
120310146042001	1	120310147031005	1	120310148002014	1	120310149014001	1
120310146042002	1	120310147031006	1	120310148003000	1	120310149014002	1
120310146042003	1	120310147031007	1	120310148003001	1	120310149014003	1
120310146042004	1	120310147031008	1	120310148003002	1	120310149014004	1
120310146042005	1	120310147041000	1	120310148003003	1	120310149014005	1
120310146042006	1	120310147041001	1	120310148003004	1	120310149014006	1
120310146042007	1	120310147041002	1	120310148003005	1	120310149014007	1
120310146042008	1	120310147041003	1	120310148003006	1	120310149014008	1
120310146042009	1	120310147041004	1	120310148003007	1	120310149014009	1
120310146042010	1	120310147041005	1	120310148003008	1	120310149014010	1
120310146042011	1	120310147041006	1	120310148003009	1	120310149014011	1
120310146042012	1	120310147041007	1	120310148003010	1	120310149014012	1
120310146042013	1	120310147041008	1	120310148003011	1	120310149014013	1
120310146042014	1	120310147041009	1	120310148003012	1	120310149014014	1
120310146042015	1	120310147041010	1	120310148003013	1	120310149014015	1
120310146042016	1	120310147041011	1	120310148003014	1	120310149014016	1
120310146042017	1	120310147041012	1	120310149011000	1	120310149014017	1
120310146042018	1	120310147041013	1	120310149011001	1	120310149014018	1

Revised Exhibit 5

Rev Leg Descript & Census Tracts

November 3, 2022 - Spec Redistricting Comm

Page 1 of 47

120310149021000	1	120310150013002	1	120310150022011	1	120310151003007	1
120310149021001	1	120310150013003	1	120310150022012	1	120310151003008	1
120310149021002	1	120310150013004	1	120310150022013	1	120310151003009	1
120310149021003	1	120310150013005	1	120310150022014	1	120310151003010	1
120310149021004	1	120310150013006	1	120310150022015	1	120310151003011	1
120310149021005	1	120310150013007	1	120310150022016	1	120310151003012	1
120310149021006	1	120310150013008	1	120310150023000	1	120310151003013	1
120310149021007	1	120310150013009	1	120310150023001	1	120310151003014	1
120310149021008	1	120310150013010	1	120310150023002	1	120310151003015	1
120310149021009	1	120310150013011	1	120310150023003	1	120310151003016	1
120310149021010	1	120310150013012	1	120310150023004	1	120310151003017	1
120310149021011	1	120310150013013	1	120310150023005	1	120310151003018	1
120310149021012	1	120310150013014	1	120310150023006	1	120310151003019	1
120310149021013	1	120310150013015	1	120310150023007	1	120310151003020	1
120310149021014	1	120310150013016	1	120310150023008	1	120310151003021	1
120310149021015	1	120310150014000	1	120310150023009	1	120310151003022	1
120310149021016	1	120310150014001	1	120310150023010	1	120310151003023	1
120310149021017	1	120310150014002	1	120310150023011	1	120310152001000	1
120310149022000	1	120310150014003	1	120310150023012	1	120310152001001	1
120310149022001	1	120310150014004	1	120310150023013	1	120310152001002	1
120310149022002	1	120310150014005	1	120310150023014	1	120310152001003	1
120310149022003	1	120310150014006	1	120310150023015	1	120310152001004	1
120310149022004	1	120310150014007	1	120310150023016	1	120310152001005	1
120310149023000	1	120310150014008	1	120310150023017	1	120310152001006	1
120310149023001	1	120310150014009	1	120310150023018	1	120310152001007	1
120310149023002	1	120310150014010	1	120310150023019	1	120310152001008	1
120310149023003	1	120310150014011	1	120310151001000	1	120310152001009	1
120310149024000	1	120310150014012	1	120310151001001	1	120310152002000	1
120310149024001	1	120310150014013	1	120310151001002	1	120310152002001	1
120310149024002	1	120310150014014	1	120310151001003	1	120310152002002	1
120310149024003	1	120310150014015	1	120310151001004	1	120310152002003	1
120310149024004	1	120310150014016	1	120310151001005	1	120310152002004	1
120310149024005	1	120310150014017	1	120310151001006	1	120310152002005	1
120310149024006	1	120310150014018	1	120310151001007	1	120310152002006	1
120310149024007	1	120310150014019	1	120310151001008	1	120310152002007	1
120310149024008	1	120310150014020	1	120310151001009	1	120310152002008	1
120310150011001	1	120310150014021	1	120310151001010	1	120310152002009	1
120310150011002	1	120310150014022	1	120310151001011	1	120310152002010	1
120310150011003	1	120310150014023	1	120310151001012	1	120310152002011	1
120310150011004	1	120310150014024	1	120310151002000	1	120310152002012	1
120310150011005	1	120310150014025	1	120310151002001	1	120310152002013	1
120310150011006	1	120310150021000	1	120310151002002	1	120310152002014	1
120310150011007	1	120310150021001	1	120310151002003	1	120310152002015	1
120310150011008	1	120310150021002	1	120310151002004	1	120310152002016	1
120310150011009	1	120310150021003	1	120310151002005	1	120310152002017	1
120310150011010	1	120310150021004	1	120310151002006	1	120310152002018	1
120310150011011	1	120310150021005	1	120310151002007	1	120310152002019	1
120310150011012	1	120310150021006	1	120310151002008	1	120310152002020	1
120310150011013	1	120310150021007	1	120310151002009	1	120310152002021	1
120310150011014	1	120310150021008	1	120310151002010	1	120310152002022	1
120310150011015	1	120310150021009	1	120310151002011	1	120310152002023	1
120310150011016	1	120310150021010	1	120310151002012	1	120310153001000	1
120310150011017	1	120310150021011	1	120310151002013	1	120310153001001	1
120310150011018	1	120310150021012	1	120310151002014	1	120310153001002	1
120310150011019	1	120310150021013	1	120310151002015	1	120310153001003	1
120310150012000	1	120310150021014	1	120310151002016	1	120310153001004	1
120310150012001	1	120310150021015	1	120310151002017	1	120310153001005	1
120310150012002	1	120310150021016	1	120310151002018	1	120310153001006	1
120310150012003	1	120310150021017	1	120310151002019	1	120310153001007	1
120310150012004	1	120310150022000	1	120310151002020	1	120310153001008	1
120310150012005	1	120310150022001	1	120310151002021	1	120310153001009	1
120310150012006	1	120310150022002	1	120310151002022	1	120310153001010	1
120310150012007	1	120310150022003	1	120310151002023	1	120310153001011	1
120310150012008	1	120310150022004	1	120310151003000	1	120310153001012	1
120310150012009	1	120310150022005	1	120310151003001	1	120310153001013	1
120310150012010	1	120310150022006	1	120310151003002	1	120310153001014	1
120310150012011	1	120310150022007	1	120310151003003	1	120310153001015	1
120310150012012	1	120310150022008	1	120310151003004	1	120310153001016	1
120310150013000	1	120310150022009	1	120310151003005	1	120310153002000	1
120310150013001	1	120310150022010	1	120310151003006	1	120310153002001	1

Revised Exhibit 5

Rev Leg Descript & Census Tracts
November 3, 2022 - Spec Redistricting Comm

Page 2 of 47

120310101072023	2	120310143281004	2	120310143332001	2	120310143381002	2
120310101072024	2	120310143281005	2	120310143332002	2	120310143381003	2
120310101072025	2	120310143281006	2	120310143332003	2	120310143381004	2
120310101072026	2	120310143281007	2	120310143332004	2	120310143381005	2
120310101072027	2	120310143281008	2	120310143332005	2	120310143381006	2
120310101072028	2	120310143281009	2	120310143332006	2	120310143381007	2
120310101072029	2	120310143281010	2	120310143332007	2	120310143381008	2
120310102032000	2	120310143281011	2	120310143332008	2	120310143381009	2
120310102032001	2	120310143281012	2	120310143332009	2	120310143381010	2
120310102032002	2	120310143281013	2	120310143332010	2	120310143381011	2
120310102032003	2	120310143281014	2	120310143341000	2	120310143381012	2
120310102032004	2	120310143281015	2	120310143341001	2	120310143382000	2
120310102032005	2	120310143281016	2	120310143341002	2	120310143382001	2
120310102032006	2	120310143282000	2	120310143341003	2	120310143382002	2
120310102032007	2	120310143282001	2	120310143341004	2	120310143382003	2
120310102032008	2	120310143282002	2	120310143341005	2	120310143382004	2
120310102032009	2	120310143282003	2	120310143341006	2	120310143382005	2
120310102032010	2	120310143282004	2	120310143341007	2	120310143383000	2
120310102032011	2	120310143282005	2	120310143341008	2	120310143383001	2
120310102033000	2	120310143282006	2	120310143341009	2	120310143383002	2
120310102033001	2	120310143282007	2	120310143341010	2	120310143383003	2
120310102033002	2	120310143282008	2	120310143341011	2	120310143383004	2
120310102033003	2	120310143283000	2	120310143341012	2	120310143383005	2
120310102033004	2	120310143283001	2	120310143341013	2	120310143383006	2
120310102033005	2	120310143283002	2	120310143341014	2	120310143383007	2
120310102033006	2	120310143283003	2	120310143341015	2	120310143383008	2
120310102033007	2	120310143283004	2	120310143341016	2	120310143383009	2
120310102033008	2	120310143283005	2	120310143341017	2	120310143383012	2
120310102033009	2	120310143283006	2	120310143342000	2	120310143383013	2
120310102033010	2	120310143283007	2	120310143342001	2	120310143383014	2
120310102033011	2	120310143283008	2	120310143342002	2	120310143383015	2
120310102033012	2	120310143283009	2	120310143342003	2	120310143383016	2
120310102033013	2	120310143283010	2	120310143342004	2	120310143383017	2
120310102033014	2	120310143301000	2	120310143342005	2	120310143431005	2
120310102033015	2	120310143301001	2	120310143342006	2	120310143432008	2
120310102033016	2	120310143301002	2	120310143342007	2	120310143432009	2
120310102033017	2	120310143301003	2	120310143342008	2	120310143432010	2
120310102033019	2	120310143301004	2	120310143342009	2	120310143432011	2
120310102033020	2	120310143301005	2	120310143342010	2	120310143432012	2
120310102033021	2	120310143301006	2	120310143342011	2	120310143432013	2
120310102033022	2	120310143301007	2	120310143342012	2	120310143432014	2
120310102033023	2	120310143301008	2	120310143342013	2	120310143432015	2
120310102033024	2	120310143301009	2	120310143351008	2	120310143432016	2
120310102033025	2	120310143301010	2	120310143352000	2	120310143432017	2
120310102034000	2	120310143301011	2	120310143352001	2	120310146011000	2
120310102034001	2	120310143301012	2	120310143352002	2	120310146011001	2
120310102034002	2	120310143301013	2	120310143352003	2	120310146011002	2
120310102034003	2	120310143301014	2	120310143352004	2	120310146011003	2
120310102034004	2	120310143301015	2	120310143352005	2	120310146011004	2
120310102034005	2	120310143301016	2	120310143352006	2	120310146011005	2
120310102034006	2	120310143301017	2	120310143352007	2	120310146011006	2
120310102034007	2	120310143301019	2	120310143353000	2	120310146011007	2
120310102034008	2	120310143331000	2	120310143353001	2	120310146011008	2
120310102034009	2	120310143331001	2	120310143353002	2	120310146011009	2
120310102034010	2	120310143331002	2	120310143353003	2	120310146011010	2
120310102034011	2	120310143331003	2	120310143353004	2	120310146011011	2
120310102041000	2	120310143331004	2	120310143353005	2	120310146011012	2
120310102041004	2	120310143331005	2	120310143353006	2	120310146011013	2
120310102042000	2	120310143331006	2	120310143353007	2	120310146011014	2
120310102042001	2	120310143331007	2	120310143353008	2	120310146011015	2
120310102042002	2	120310143331008	2	120310143354001	2	120310146011016	2
120310102042003	2	120310143331009	2	120310143354002	2	120310146011017	2
120310102042021	2	120310143331010	2	120310143354003	2	120310146011018	2
120310102042022	2	120310143331011	2	120310143354004	2	120310146012006	2
120310143111000	2	120310143331012	2	120310143354005	2	120310146012007	2
120310143111011	2	120310143331013	2	120310143354006	2	120310146012008	2
120310143281000	2	120310143331014	2	120310143354012	2	120310146012009	2
120310143281001	2	120310143331015	2	120310143354013	2	120310146013000	2
120310143281002	2	120310143331016	2	120310143381000	2	120310146013001	2
120310143281003	2	120310143332000	2	120310143381001	2	120310146013002	2

Revised Exhibit 5

Rev Leg Descript & Census Tracts
November 3, 2022 - Spec Redistricting Comm

Page 5 of 47

120310012002024	8	120310013002030	8	120310013003066	8	120310014013018	8
120310012002025	8	120310013002031	8	120310013003067	8	120310014013019	8
120310012002026	8	120310013002032	8	120310013003068	8	120310014013020	8
120310012002027	8	120310013002033	8	120310014011000	8	120310014013021	8
120310012002028	8	120310013003000	8	120310014011001	8	120310014013022	8
120310012002029	8	120310013003001	8	120310014011002	8	120310014013023	8
120310012002030	8	120310013003002	8	120310014011003	8	120310014013024	8
120310012002031	8	120310013003003	8	120310014011004	8	120310014013025	8
120310012002032	8	120310013003004	8	120310014011005	8	120310014013026	8
120310012002033	8	120310013003005	8	120310014011006	8	120310014013027	8
120310012002034	8	120310013003006	8	120310014011007	8	120310014013028	8
120310012002035	8	120310013003007	8	120310014011008	8	120310014013029	8
120310012002036	8	120310013003008	8	120310014011009	8	120310014013030	8
120310012002037	8	120310013003009	8	120310014011010	8	120310014013031	8
120310012002038	8	120310013003010	8	120310014011011	8	120310014013032	8
120310012002039	8	120310013003011	8	120310014011012	8	120310014013033	8
120310012002040	8	120310013003012	8	120310014011013	8	120310014013034	8
120310012002041	8	120310013003013	8	120310014011014	8	120310014013035	8
120310012002042	8	120310013003014	8	120310014011015	8	120310014013036	8
120310013001000	8	120310013003015	8	120310014011016	8	120310014013037	8
120310013001001	8	120310013003016	8	120310014011017	8	120310014021000	8
120310013001002	8	120310013003017	8	120310014011018	8	120310014021001	8
120310013001003	8	120310013003018	8	120310014011019	8	120310014021002	8
120310013001004	8	120310013003019	8	120310014011020	8	120310014021003	8
120310013001005	8	120310013003020	8	120310014011021	8	120310014021004	8
120310013001006	8	120310013003021	8	120310014011022	8	120310014021005	8
120310013001007	8	120310013003022	8	120310014012000	8	120310014021006	8
120310013001008	8	120310013003023	8	120310014012001	8	120310014021007	8
120310013001009	8	120310013003024	8	120310014012002	8	120310014021008	8
120310013001010	8	120310013003025	8	120310014012003	8	120310014021009	8
120310013001011	8	120310013003026	8	120310014012004	8	120310014021010	8
120310013001012	8	120310013003027	8	120310014012005	8	120310014021011	8
120310013001013	8	120310013003028	8	120310014012006	8	120310014021012	8
120310013001014	8	120310013003029	8	120310014012007	8	120310014021013	8
120310013001015	8	120310013003030	8	120310014012008	8	120310014021014	8
120310013001016	8	120310013003031	8	120310014012009	8	120310014021015	8
120310013001017	8	120310013003032	8	120310014012010	8	120310014022000	8
120310013001018	8	120310013003033	8	120310014012011	8	120310014022001	8
120310013001019	8	120310013003034	8	120310014012012	8	120310014022002	8
120310013001020	8	120310013003035	8	120310014012013	8	120310014022003	8
120310013002000	8	120310013003036	8	120310014012014	8	120310014022004	8
120310013002001	8	120310013003037	8	120310014012015	8	120310014022005	8
120310013002002	8	120310013003038	8	120310014012016	8	120310014022006	8
120310013002003	8	120310013003039	8	120310014012017	8	120310014022007	8
120310013002004	8	120310013003040	8	120310014012018	8	120310014022008	8
120310013002005	8	120310013003041	8	120310014012019	8	120310014022009	8
120310013002006	8	120310013003042	8	120310014012020	8	120310014022010	8
120310013002007	8	120310013003043	8	120310014012021	8	120310014022011	8
120310013002008	8	120310013003044	8	120310014012022	8	120310014022012	8
120310013002009	8	120310013003045	8	120310014012023	8	120310014022013	8
120310013002010	8	120310013003046	8	120310014012024	8	120310014022014	8
120310013002011	8	120310013003047	8	120310014012025	8	120310014022015	8
120310013002012	8	120310013003048	8	120310014013000	8	120310014022016	8
120310013002013	8	120310013003049	8	120310014013001	8	120310014022017	8
120310013002014	8	120310013003050	8	120310014013002	8	120310014022018	8
120310013002015	8	120310013003051	8	120310014013003	8	120310014022019	8
120310013002016	8	120310013003052	8	120310014013004	8	120310014022020	8
120310013002017	8	120310013003053	8	120310014013005	8	120310014023000	8
120310013002018	8	120310013003054	8	120310014013006	8	120310014023001	8
120310013002019	8	120310013003055	8	120310014013007	8	120310014023002	8
120310013002020	8	120310013003056	8	120310014013008	8	120310014023003	8
120310013002021	8	120310013003057	8	120310014013009	8	120310014023004	8
120310013002022	8	120310013003058	8	120310014013010	8	120310014023005	8
120310013002023	8	120310013003059	8	120310014013011	8	120310014023006	8
120310013002024	8	120310013003060	8	120310014013012	8	120310014023007	8
120310013002025	8	120310013003061	8	120310014013013	8	120310014023008	8
120310013002026	8	120310013003062	8	120310014013014	8	120310014023009	8
120310013002027	8	120310013003063	8	120310014013015	8	120310014023010	8
120310013002028	8	120310013003064	8	120310014013016	8	120310014023011	8
120310013002029	8	120310013003065	8	120310014013017	8	120310014023012	8

Revised Exhibit 5

Rev Leg Descript & Census Tracts
November 3, 2022 - Spec Redistricting Comm

Page 20 of 47

120310171022010	8	120310172001007	8	120310172001077	8	120310172002061	8
120310171022011	8	120310172001008	8	120310172001078	8	120310172002062	8
120310171022012	8	120310172001009	8	120310172001079	8	120310172002063	8
120310171022013	8	120310172001010	8	120310172001080	8	120310172002064	8
120310171022014	8	120310172001011	8	120310172001081	8	120310172002065	8
120310171022015	8	120310172001012	8	120310172001082	8	120310172002066	8
120310171022016	8	120310172001013	8	120310172001083	8	120310172002067	8
120310171022017	8	120310172001014	8	120310172001084	8	120310172002068	8
120310171022018	8	120310172001015	8	120310172001085	8	120310172002069	8
120310171022019	8	120310172001016	8	120310172002000	8	120310172002070	8
120310171022020	8	120310172001017	8	120310172002001	8	120310172002071	8
120310171022021	8	120310172001018	8	120310172002002	8	120310172002072	8
120310171022022	8	120310172001019	8	120310172002003	8	120310172002073	8
120310171022023	8	120310172001020	8	120310172002004	8	120310172002074	8
120310171022024	8	120310172001021	8	120310172002005	8	120310172002075	8
120310171022025	8	120310172001022	8	120310172002006	8	120310172002076	8
120310171022026	8	120310172001023	8	120310172002007	8	120310172002077	8
120310171022027	8	120310172001024	8	120310172002008	8	120310172002078	8
120310171022028	8	120310172001025	8	120310172002009	8	120310172002079	8
120310171022029	8	120310172001026	8	120310172002010	8	120310172002080	8
120310171022030	8	120310172001027	8	120310172002011	8	120310172002081	8
120310171022031	8	120310172001028	8	120310172002012	8	120310172002082	8
120310171022032	8	120310172001029	8	120310172002013	8	120310172002083	8
120310171022033	8	120310172001030	8	120310172002014	8	120310172002084	8
120310171022034	8	120310172001031	8	120310172002015	8	120310172002085	8
120310171022035	8	120310172001032	8	120310172002016	8	120310172002086	8
120310171022036	8	120310172001033	8	120310172002017	8	120310172002087	8
120310171022037	8	120310172001034	8	120310172002018	8	120310172002088	8
120310171022038	8	120310172001035	8	120310172002019	8	120310172002089	8
120310171022039	8	120310172001036	8	120310172002020	8	120310172002090	8
120310171022040	8	120310172001037	8	120310172002021	8	120310172002091	8
120310171022041	8	120310172001038	8	120310172002022	8	120310172002092	8
120310171022042	8	120310172001039	8	120310172002023	8	120310172002093	8
120310171022043	8	120310172001040	8	120310172002024	8	120310172002094	8
120310171022044	8	120310172001041	8	120310172002025	8	120310172002095	8
120310171022045	8	120310172001042	8	120310172002026	8	120310172002096	8
120310171022046	8	120310172001043	8	120310172002027	8	120310172002097	8
120310171022047	8	120310172001044	8	120310172002028	8	120310172002098	8
120310171022048	8	120310172001045	8	120310172002029	8	120310172002099	8
120310171022049	8	120310172001046	8	120310172002030	8	120310172002100	8
120310171022050	8	120310172001047	8	120310172002031	8	120310172002101	8
120310171022051	8	120310172001048	8	120310172002032	8	120310172002102	8
120310171022052	8	120310172001049	8	120310172002033	8	120310172002103	8
120310171022053	8	120310172001050	8	120310172002034	8	120310172002104	8
120310171022054	8	120310172001051	8	120310172002035	8	120310172002105	8
120310171022055	8	120310172001052	8	120310172002036	8	120310172002106	8
120310171022056	8	120310172001053	8	120310172002037	8	120310172002107	8
120310171022057	8	120310172001054	8	120310172002038	8	120310174001000	8
120310171022058	8	120310172001055	8	120310172002039	8	120310174001001	8
120310171022059	8	120310172001056	8	120310172002040	8	120310174001002	8
120310171022060	8	120310172001057	8	120310172002041	8	120310174001003	8
120310171022061	8	120310172001058	8	120310172002042	8	120310174001004	8
120310171022062	8	120310172001059	8	120310172002043	8	120310174001005	8
120310171022063	8	120310172001060	8	120310172002044	8	120310174001006	8
120310171022064	8	120310172001061	8	120310172002045	8	120310174001007	8
120310171022065	8	120310172001062	8	120310172002046	8	120310174001008	8
120310171022066	8	120310172001063	8	120310172002047	8	120310174001009	8
120310171022067	8	120310172001064	8	120310172002048	8	120310174001010	8
120310171022068	8	120310172001065	8	120310172002049	8	120310174001011	8
120310171022069	8	120310172001066	8	120310172002050	8	120310174001012	8
120310171022070	8	120310172001067	8	120310172002051	8	120310174001013	8
120310171022071	8	120310172001068	8	120310172002052	8	120310174001014	8
120310171022072	8	120310172001069	8	120310172002053	8	120310174001015	8
120310172001000	8	120310172001070	8	120310172002054	8	120310174001016	8
120310172001001	8	120310172001071	8	120310172002055	8	120310174001017	8
120310172001002	8	120310172001072	8	120310172002056	8	120310174001018	8
120310172001003	8	120310172001073	8	120310172002057	8	120310174001019	8
120310172001004	8	120310172001074	8	120310172002058	8	120310174001020	8
120310172001005	8	120310172001075	8	120310172002059	8	120310174001021	8
120310172001006	8	120310172001076	8	120310172002060	8	120310174001022	8

Revised Exhibit 5

Rev Leg Descript & Census Tracts
November 3, 2022 - Spec Redistricting Comm

Page 24 of 47

120310135043002	9	120310135252003	9	120310135263000	9	120310021012038	10
120310135043003	9	120310135252004	9	120310135263006	9	120310021012039	10
120310135043004	9	120310135252005	9	120310137292000	9	120310021012040	10
120310135043005	9	120310135252006	9	120310137292001	9	120310021012041	10
120310135043006	9	120310135252007	9	120310137292002	9	120310021012042	10
120310135043007	9	120310135252008	9	120310137292003	9	120310021012043	10
120310135043008	9	120310135252009	9	120310137292004	9	120310021012044	10
120310135043009	9	120310135252010	9	120310137292005	9	120310021012045	10
120310135043010	9	120310135252011	9	120310137292006	9	120310021012046	10
120310135043011	9	120310135252012	9	120310137292007	9	120310021012047	10
120310135043012	9	120310135252013	9	120310137292009	9	120310021012048	10
120310135043013	9	120310135252014	9	120310137292010	9	120310021013000	10
120310135043014	9	120310135252015	9	120310137292014	9	120310021013001	10
120310135043015	9	120310135252016	9	120310021011000	10	120310021013002	10
120310135043016	9	120310135252017	9	120310021011001	10	120310021013003	10
120310135043017	9	120310135252018	9	120310021011002	10	120310021013004	10
120310135043018	9	120310135252019	9	120310021011003	10	120310021013005	10
120310135221019	9	120310135252020	9	120310021011004	10	120310021013006	10
120310135231000	9	120310135252021	9	120310021011005	10	120310021013007	10
120310135231001	9	120310135252022	9	120310021011006	10	120310021013008	10
120310135231002	9	120310135252023	9	120310021011007	10	120310021013009	10
120310135231003	9	120310135253000	9	120310021011008	10	120310021013010	10
120310135231004	9	120310135253001	9	120310021011009	10	120310021013011	10
120310135231005	9	120310135253002	9	120310021011010	10	120310021013012	10
120310135231006	9	120310135253003	9	120310021011011	10	120310021013013	10
120310135231007	9	120310135253004	9	120310021011012	10	120310021013014	10
120310135231008	9	120310135253005	9	120310021011013	10	120310021013015	10
120310135231009	9	120310135253006	9	120310021011014	10	120310021013016	10
120310135231010	9	120310135253007	9	120310021011015	10	120310021013017	10
120310135231011	9	120310135253008	9	120310021011016	10	120310021013018	10
120310135231012	9	120310135253009	9	120310021011017	10	120310021013019	10
120310135231013	9	120310135253010	9	120310021011018	10	120310021013020	10
120310135231014	9	120310135253011	9	120310021012000	10	120310021013021	10
120310135231015	9	120310135253012	9	120310021012001	10	120310021013022	10
120310135231016	9	120310135253013	9	120310021012002	10	120310021013023	10
120310135231017	9	120310135254000	9	120310021012003	10	120310021021000	10
120310135231018	9	120310135254001	9	120310021012004	10	120310021021001	10
120310135231019	9	120310135254002	9	120310021012005	10	120310021021002	10
120310135231020	9	120310135254003	9	120310021012006	10	120310021021003	10
120310135231021	9	120310135254004	9	120310021012007	10	120310021021004	10
120310135231022	9	120310135254005	9	120310021012008	10	120310021021005	10
120310135231023	9	120310135254006	9	120310021012009	10	120310021021006	10
120310135231024	9	120310135254007	9	120310021012010	10	120310021021007	10
120310135232000	9	120310135254008	9	120310021012011	10	120310021021008	10
120310135232001	9	120310135254009	9	120310021012012	10	120310021021009	10
120310135232002	9	120310135261000	9	120310021012013	10	120310021021010	10
120310135232003	9	120310135261001	9	120310021012014	10	120310021021011	10
120310135232004	9	120310135261002	9	120310021012015	10	120310021021012	10
120310135232005	9	120310135261003	9	120310021012016	10	120310021021013	10
120310135232006	9	120310135261004	9	120310021012017	10	120310021021014	10
120310135232007	9	120310135261005	9	120310021012018	10	120310021022000	10
120310135232008	9	120310135261006	9	120310021012019	10	120310021022001	10
120310135232009	9	120310135261007	9	120310021012020	10	120310021022002	10
120310135251000	9	120310135261008	9	120310021012021	10	120310021022003	10
120310135251001	9	120310135261009	9	120310021012022	10	120310021022004	10
120310135251002	9	120310135261010	9	120310021012023	10	120310021022005	10
120310135251003	9	120310135261011	9	120310021012024	10	120310021022006	10
120310135251004	9	120310135261012	9	120310021012025	10	120310021022007	10
120310135251005	9	120310135261013	9	120310021012026	10	120310021022008	10
120310135251006	9	120310135261014	9	120310021012027	10	120310021022009	10
120310135251007	9	120310135261015	9	120310021012028	10	120310021022010	10
120310135251008	9	120310135261016	9	120310021012029	10	120310021022011	10
120310135251009	9	120310135262000	9	120310021012030	10	120310021022012	10
120310135251010	9	120310135262001	9	120310021012031	10	120310021022013	10
120310135251011	9	120310135262002	9	120310021012032	10	120310021022014	10
120310135251012	9	120310135262003	9	120310021012033	10	120310021022015	10
120310135251013	9	120310135262004	9	120310021012034	10	120310021022016	10
120310135252000	9	120310135262005	9	120310021012035	10	120310021022017	10
120310135252001	9	120310135262006	9	120310021012036	10	120310021022018	10
120310135252002	9	120310135262007	9	120310021012037	10	120310021022019	10

Revised Exhibit 5

Rev Leg Descript & Census Tracts
November 3, 2022 - Spec Redistricting Comm

Page 28 of 47

120310021022020	10	120310022003003	10	120310022005015	10	120310025012023	10
120310021022021	10	120310022003004	10	120310022005016	10	120310025012024	10
120310021022022	10	120310022003005	10	120310022005017	10	120310025012025	10
120310021022023	10	120310022003006	10	120310022005018	10	120310025012026	10
120310021022024	10	120310022003007	10	120310022005019	10	120310025013000	10
120310021022025	10	120310022003008	10	120310022005020	10	120310025013001	10
120310021022026	10	120310022003009	10	120310022005021	10	120310025013002	10
120310021022027	10	120310022003010	10	120310022005022	10	120310025013003	10
120310021022028	10	120310022003011	10	120310022005023	10	120310025013004	10
120310021022029	10	120310022003012	10	120310022005024	10	120310025013005	10
120310021022030	10	120310022003013	10	120310022005025	10	120310025013006	10
120310021022031	10	120310022003014	10	120310022005026	10	120310025013007	10
120310021022032	10	120310022003015	10	120310022005027	10	120310025013008	10
120310021022033	10	120310022003016	10	120310022005028	10	120310025013009	10
120310021022034	10	120310022003017	10	120310022005029	10	120310025013010	10
120310021022035	10	120310022003018	10	120310022005030	10	120310025013011	10
120310021022036	10	120310022003019	10	120310022005031	10	120310025014000	10
120310021022037	10	120310022003020	10	120310023001000	10	120310025014001	10
120310021022038	10	120310022003021	10	120310023002000	10	120310025014002	10
120310021022039	10	120310022003022	10	120310025011000	10	120310025014003	10
120310022001000	10	120310022003023	10	120310025011001	10	120310025014004	10
120310022001001	10	120310022003024	10	120310025011002	10	120310025014005	10
120310022001002	10	120310022004000	10	120310025011003	10	120310025014006	10
120310022001003	10	120310022004001	10	120310025011004	10	120310025014007	10
120310022001004	10	120310022004002	10	120310025011005	10	120310025014008	10
120310022001005	10	120310022004003	10	120310025011006	10	120310025014009	10
120310022001006	10	120310022004004	10	120310025011007	10	120310025014010	10
120310022001007	10	120310022004005	10	120310025011008	10	120310025014011	10
120310022001008	10	120310022004006	10	120310025011009	10	120310025014012	10
120310022001009	10	120310022004007	10	120310025011010	10	120310025014013	10
120310022001010	10	120310022004008	10	120310025011011	10	120310025014014	10
120310022001011	10	120310022004009	10	120310025011012	10	120310025014015	10
120310022001012	10	120310022004010	10	120310025011013	10	120310025014016	10
120310022001013	10	120310022004011	10	120310025011014	10	120310025014017	10
120310022001014	10	120310022004012	10	120310025011015	10	120310025014018	10
120310022001015	10	120310022004013	10	120310025011016	10	120310025014019	10
120310022001016	10	120310022004014	10	120310025011017	10	120310025021000	10
120310022001017	10	120310022004015	10	120310025011018	10	120310025021001	10
120310022001018	10	120310022004016	10	120310025011019	10	120310025021002	10
120310022001019	10	120310022004017	10	120310025011020	10	120310025021003	10
120310022001020	10	120310022004018	10	120310025011021	10	120310025021004	10
120310022001021	10	120310022004019	10	120310025011022	10	120310025021005	10
120310022001022	10	120310022004020	10	120310025011023	10	120310025021006	10
120310022001023	10	120310022004021	10	120310025011024	10	120310025021007	10
120310022001024	10	120310022004022	10	120310025011025	10	120310025021008	10
120310022001025	10	120310022004023	10	120310025011026	10	120310025021009	10
120310022002000	10	120310022004024	10	120310025011027	10	120310025021010	10
120310022002001	10	120310022004025	10	120310025012000	10	120310025021011	10
120310022002002	10	120310022004026	10	120310025012001	10	120310025021012	10
120310022002003	10	120310022004027	10	120310025012002	10	120310025021013	10
120310022002004	10	120310022004028	10	120310025012003	10	120310025021014	10
120310022002005	10	120310022004029	10	120310025012004	10	120310025021015	10
120310022002006	10	120310022004030	10	120310025012005	10	120310025021016	10
120310022002007	10	120310022004031	10	120310025012006	10	120310025021017	10
120310022002008	10	120310022004032	10	120310025012007	10	120310025021018	10
120310022002009	10	120310022005000	10	120310025012008	10	120310025021019	10
120310022002010	10	120310022005001	10	120310025012009	10	120310025021020	10
120310022002011	10	120310022005002	10	120310025012010	10	120310025021021	10
120310022002012	10	120310022005003	10	120310025012011	10	120310025021022	10
120310022002013	10	120310022005004	10	120310025012012	10	120310025021023	10
120310022002014	10	120310022005005	10	120310025012013	10	120310025021024	10
120310022002015	10	120310022005006	10	120310025012014	10	120310025021025	10
120310022002016	10	120310022005007	10	120310025012015	10	120310025021026	10
120310022002017	10	120310022005008	10	120310025012016	10	120310025021027	10
120310022002018	10	120310022005009	10	120310025012017	10	120310025022000	10
120310022002019	10	120310022005010	10	120310025012018	10	120310025022001	10
120310022002020	10	120310022005011	10	120310025012019	10	120310025022002	10
120310022003000	10	120310022005012	10	120310025012020	10	120310025022003	10
120310022003001	10	120310022005013	10	120310025012021	10	120310025022004	10
120310022003002	10	120310022005014	10	120310025012022	10	120310025022005	10

Revised Exhibit 5

Rev Leg Descript & Census Tracts
November 3, 2022 - Spec Redistricting Comm

Page 29 of 47

120310028013001	10	120310028014036	10	120310028022026	10	120310028024018	10
120310028013002	10	120310028014037	10	120310028022027	10	120310028024019	10
120310028013003	10	120310028014038	10	120310028022028	10	120310028024020	10
120310028013004	10	120310028014039	10	120310028022029	10	120310028024021	10
120310028013005	10	120310028021000	10	120310028022030	10	120310028024022	10
120310028013006	10	120310028021001	10	120310028022031	10	120310028024023	10
120310028013007	10	120310028021002	10	120310028022032	10	120310028024024	10
120310028013008	10	120310028021003	10	120310028022033	10	120310028024025	10
120310028013009	10	120310028021004	10	120310028022034	10	120310028024026	10
120310028013010	10	120310028021005	10	120310028022035	10	120310028024027	10
120310028013011	10	120310028021006	10	120310028022036	10	120310028024028	10
120310028013012	10	120310028021007	10	120310028022037	10	120310028024029	10
120310028013013	10	120310028021008	10	120310028022038	10	120310028024030	10
120310028013014	10	120310028021009	10	120310028022039	10	120310028024031	10
120310028013015	10	120310028021010	10	120310028022040	10	120310028024032	10
120310028013016	10	120310028021011	10	120310028022041	10	120310028024033	10
120310028013017	10	120310028021012	10	120310028022042	10	120310028024034	10
120310028013018	10	120310028021013	10	120310028022043	10	120310028024035	10
120310028013019	10	120310028021014	10	120310028022044	10	120310106011029	10
120310028013020	10	120310028021015	10	120310028023000	10	120310106011030	10
120310028013021	10	120310028021016	10	120310028023001	10	120310106012009	10
120310028013022	10	120310028021017	10	120310028023002	10	120310106012010	10
120310028013023	10	120310028021018	10	120310028023003	10	120310106012011	10
120310028013024	10	120310028021019	10	120310028023004	10	120310106012012	10
120310028013025	10	120310028021020	10	120310028023005	10	120310106012013	10
120310028013026	10	120310028021021	10	120310028023006	10	120310106012014	10
120310028013027	10	120310028021022	10	120310028023007	10	120310106012017	10
120310028013028	10	120310028021023	10	120310028023008	10	120310106012018	10
120310028013029	10	120310028021024	10	120310028023009	10	120310106012019	10
120310028013030	10	120310028021025	10	120310028023010	10	120310106012020	10
120310028013031	10	120310028021026	10	120310028023011	10	120310106012021	10
120310028013032	10	120310028021027	10	120310028023012	10	120310106012022	10
120310028013033	10	120310028021028	10	120310028023013	10	120310106012023	10
120310028013034	10	120310028021029	10	120310028023014	10	120310106012024	10
120310028014000	10	120310028021030	10	120310028023015	10	120310106012025	10
120310028014001	10	120310028021031	10	120310028023016	10	120310106012026	10
120310028014002	10	120310028021032	10	120310028023017	10	120310106012027	10
120310028014003	10	120310028021033	10	120310028023018	10	120310106012028	10
120310028014004	10	120310028021034	10	120310028023019	10	120310106012029	10
120310028014005	10	120310028021035	10	120310028023020	10	120310106012030	10
120310028014006	10	120310028021036	10	120310028023021	10	120310106012031	10
120310028014007	10	120310028021037	10	120310028023022	10	120310106012032	10
120310028014008	10	120310028021038	10	120310028023023	10	120310106012033	10
120310028014009	10	120310028021039	10	120310028023024	10	120310106012034	10
120310028014010	10	120310028022000	10	120310028023025	10	120310106012035	10
120310028014011	10	120310028022001	10	120310028023026	10	120310106012036	10
120310028014012	10	120310028022002	10	120310028023027	10	120310106012039	10
120310028014013	10	120310028022003	10	120310028023028	10	120310106012040	10
120310028014014	10	120310028022004	10	120310028023029	10	120310106012041	10
120310028014015	10	120310028022005	10	120310028023030	10	120310106012042	10
120310028014016	10	120310028022006	10	120310028023031	10	120310107001000	10
120310028014017	10	120310028022007	10	120310028023032	10	120310107001001	10
120310028014018	10	120310028022008	10	120310028024000	10	120310107001002	10
120310028014019	10	120310028022009	10	120310028024001	10	120310107001003	10
120310028014020	10	120310028022010	10	120310028024002	10	120310107001004	10
120310028014021	10	120310028022011	10	120310028024003	10	120310107001005	10
120310028014022	10	120310028022012	10	120310028024004	10	120310107001006	10
120310028014023	10	120310028022013	10	120310028024005	10	120310107001007	10
120310028014024	10	120310028022014	10	120310028024006	10	120310107001008	10
120310028014025	10	120310028022015	10	120310028024007	10	120310107001009	10
120310028014026	10	120310028022016	10	120310028024008	10	120310107001010	10
120310028014027	10	120310028022017	10	120310028024009	10	120310107001011	10
120310028014028	10	120310028022018	10	120310028024010	10	120310107001012	10
120310028014029	10	120310028022019	10	120310028024011	10	120310107001013	10
120310028014030	10	120310028022020	10	120310028024012	10	120310107001014	10
120310028014031	10	120310028022021	10	120310028024013	10	120310107001015	10
120310028014032	10	120310028022022	10	120310028024014	10	120310107001016	10
120310028014033	10	120310028022023	10	120310028024015	10	120310107001017	10
120310028014034	10	120310028022024	10	120310028024016	10	120310107001018	10
120310028014035	10	120310028022025	10	120310028024017	10	120310107001019	10

Revised Exhibit 5

Rev Leg Descript & Census Tracts
November 3, 2022 - Spec Redistricting Comm

Page 32 of 47

120310107002000	10	120310114001019	10	120310116001013	10	120310117001024	10
120310107002001	10	120310114001020	10	120310116001014	10	120310117001025	10
120310107002002	10	120310114002000	10	120310116001015	10	120310117001026	10
120310107002003	10	120310114002001	10	120310116001016	10	120310117001040	10
120310107002004	10	120310114002002	10	120310116001017	10	120310117002000	10
120310107002005	10	120310114002003	10	120310116001018	10	120310117002001	10
120310107002006	10	120310114002004	10	120310116001019	10	120310117002002	10
120310107002007	10	120310114002005	10	120310116001020	10	120310117002003	10
120310107002008	10	120310114002006	10	120310116001021	10	120310117002004	10
120310107002009	10	120310114002007	10	120310116001022	10	120310117002005	10
120310107002010	10	120310114002008	10	120310116001023	10	120310117002006	10
120310107002011	10	120310114002009	10	120310116001024	10	120310117002007	10
120310107002012	10	120310114002010	10	120310116001025	10	120310117002008	10
120310107002013	10	120310114002011	10	120310116001026	10	120310117002009	10
120310107002014	10	120310114002012	10	120310116001027	10	120310117002010	10
120310107002015	10	120310114002013	10	120310116001028	10	120310117002011	10
120310107002016	10	120310114002014	10	120310116001029	10	120310117002012	10
120310107002017	10	120310115002019	10	120310116001030	10	120310117002013	10
120310107002018	10	120310115002020	10	120310116001031	10	120310117002014	10
120310107002019	10	120310115002021	10	120310116001032	10	120310117002015	10
120310107002020	10	120310115002022	10	120310116001033	10	120310117002016	10
120310107002021	10	120310115002023	10	120310116002000	10	120310117002017	10
120310107002022	10	120310115002024	10	120310116002001	10	120310117002018	10
120310107002023	10	120310115002025	10	120310116002002	10	120310117002019	10
120310107002024	10	120310115002026	10	120310116002003	10	120310117002020	10
120310107002025	10	120310115002027	10	120310116002004	10	120310117002021	10
120310107002026	10	120310115002028	10	120310116002005	10	120310117002022	10
120310107003017	10	120310115002029	10	120310116002006	10	120310117002023	10
120310107003018	10	120310115002030	10	120310116002007	10	120310117002024	10
120310107003019	10	120310115002031	10	120310116002008	10	120310117002025	10
120310107003025	10	120310115002032	10	120310116002009	10	120310117002026	10
120310107003037	10	120310115002033	10	120310116002010	10	120310117002027	10
120310107003038	10	120310115002034	10	120310116002011	10	120310117002028	10
120310107003039	10	120310115002035	10	120310116002012	10	120310117002029	10
120310107003040	10	120310115002036	10	120310116002013	10	120310117002030	10
120310107003041	10	120310115002037	10	120310116002014	10	120310117002031	10
120310107003042	10	120310115002038	10	120310116002015	10	120310117002032	10
120310107003043	10	120310115002039	10	120310116002016	10	120310117002033	10
120310107003044	10	120310115002040	10	120310116002017	10	120310117002034	10
120310107003045	10	120310115002041	10	120310116002018	10	120310117002035	10
120310107003046	10	120310115002042	10	120310116002019	10	120310117002036	10
120310107003047	10	120310115002043	10	120310116002020	10	120310117002037	10
120310107003051	10	120310115002044	10	120310116002021	10	120310118001000	10
120310107003052	10	120310115003000	10	120310116002022	10	120310118001001	10
120310107003053	10	120310115003001	10	120310116002023	10	120310118001002	10
120310107003054	10	120310115003002	10	120310116002024	10	120310118001003	10
120310107003055	10	120310115003003	10	120310117001000	10	120310118001004	10
120310107003056	10	120310115003004	10	120310117001001	10	120310118001005	10
120310107003057	10	120310115003005	10	120310117001002	10	120310118001006	10
120310107003058	10	120310115003006	10	120310117001003	10	120310118001007	10
120310112002018	10	120310115003007	10	120310117001004	10	120310118001008	10
120310114001000	10	120310115003008	10	120310117001005	10	120310118001009	10
120310114001001	10	120310115003009	10	120310117001006	10	120310118001010	10
120310114001002	10	120310115003010	10	120310117001007	10	120310118001011	10
120310114001003	10	120310115003011	10	120310117001008	10	120310118001012	10
120310114001004	10	120310115003012	10	120310117001009	10	120310118001013	10
120310114001005	10	120310115003013	10	120310117001010	10	120310118001014	10
120310114001006	10	120310116001000	10	120310117001011	10	120310118001015	10
120310114001007	10	120310116001001	10	120310117001012	10	120310118001016	10
120310114001008	10	120310116001002	10	120310117001013	10	120310118001017	10
120310114001009	10	120310116001003	10	120310117001014	10	120310118001018	10
120310114001010	10	120310116001004	10	120310117001015	10	120310118001019	10
120310114001011	10	120310116001005	10	120310117001016	10	120310118001020	10
120310114001012	10	120310116001006	10	120310117001017	10	120310118001021	10
120310114001013	10	120310116001007	10	120310117001018	10	120310118001022	10
120310114001014	10	120310116001008	10	120310117001019	10	120310118001023	10
120310114001015	10	120310116001009	10	120310117001020	10	120310118001024	10
120310114001016	10	120310116001010	10	120310117001021	10	120310118001025	10
120310114001017	10	120310116001011	10	120310117001022	10	120310118001026	10
120310114001018	10	120310116001012	10	120310117001023	10	120310118001027	10

Revised Exhibit 5

Rev Leg Descript & Census Tracts
November 3, 2022 - Spec Redistricting Comm

Page 33 of 47

120310118001028	10	120310120001005	10	120310121001084	10	120310123001008	10
120310118001040	10	120310120001006	10	120310121001085	10	120310123001009	10
120310118001045	10	120310120001007	10	120310121001092	10	120310123001010	10
120310118001046	10	120310120001008	10	120310121001093	10	120310123001011	10
120310118001047	10	120310120001009	10	120310121001094	10	120310123001012	10
120310118001048	10	120310120001010	10	120310121001095	10	120310123001013	10
120310118001049	10	120310120001011	10	120310121001096	10	120310123001014	10
120310118001050	10	120310120001012	10	120310121001097	10	120310123001015	10
120310118001051	10	120310120001013	10	120310121001098	10	120310123001016	10
120310118003000	10	120310120001014	10	120310121001099	10	120310123001017	10
120310118003001	10	120310120001015	10	120310121001100	10	120310123001018	10
120310118003002	10	120310120001016	10	120310121001107	10	120310123001019	10
120310118003003	10	120310120001017	10	120310121001142	10	120310123001020	10
120310118003004	10	120310120002013	10	120310121001143	10	120310123001021	10
120310118003005	10	120310121001000	10	120310121001144	10	120310123001022	10
120310118003006	10	120310121001003	10	120310121001145	10	120310123001023	10
120310118003007	10	120310121001004	10	120310122011000	10	120310123001024	10
120310118003008	10	120310121001005	10	120310122011001	10	120310123001025	10
120310118003009	10	120310121001006	10	120310122011002	10	120310123001026	10
120310118003010	10	120310121001007	10	120310122011003	10	120310123001027	10
120310118003014	10	120310121001008	10	120310122011004	10	120310123001028	10
120310118003015	10	120310121001009	10	120310122011005	10	120310123001029	10
120310118003018	10	120310121001010	10	120310122011006	10	120310123001030	10
120310118003019	10	120310121001013	10	120310122011007	10	120310123001031	10
120310118003020	10	120310121001014	10	120310122011008	10	120310123001032	10
120310118003021	10	120310121001015	10	120310122011009	10	120310123001033	10
120310118003022	10	120310121001016	10	120310122011010	10	120310123001034	10
120310118003023	10	120310121001017	10	120310122011011	10	120310123001035	10
120310118003024	10	120310121001018	10	120310122011012	10	120310123003000	10
120310118003025	10	120310121001019	10	120310122011013	10	120310123003001	10
120310118003026	10	120310121001020	10	120310122011014	10	120310123003002	10
120310118003027	10	120310121001021	10	120310122011015	10	120310123003003	10
120310118003028	10	120310121001022	10	120310122011016	10	120310123003004	10
120310118003029	10	120310121001023	10	120310122012000	10	120310123003005	10
120310118003030	10	120310121001024	10	120310122012001	10	120310123003006	10
120310118003031	10	120310121001025	10	120310122012002	10	120310123003007	10
120310118003033	10	120310121001026	10	120310122012003	10	120310123003008	10
120310118003034	10	120310121001027	10	120310122012004	10	120310123003009	10
120310118003035	10	120310121001028	10	120310122012005	10	120310123003010	10
120310118003036	10	120310121001029	10	120310122012006	10	120310123003011	10
120310118003037	10	120310121001030	10	120310122021016	10	120310123003012	10
120310118003038	10	120310121001031	10	120310122021017	10	120310123003013	10
120310118003039	10	120310121001032	10	120310122021018	10	120310123003014	10
120310118003040	10	120310121001033	10	120310122021019	10	120310123003015	10
120310118003041	10	120310121001034	10	120310122021020	10	120310123003016	10
120310118003042	10	120310121001035	10	120310122022013	10	120310123003017	10
120310118003043	10	120310121001036	10	120310122022015	10	120310123003018	10
120310118003044	10	120310121001037	10	120310122022016	10	120310123003019	10
120310118003045	10	120310121001038	10	120310122023000	10	120310123003020	10
120310118003046	10	120310121001039	10	120310122023001	10	120310123003021	10
120310118003047	10	120310121001040	10	120310122023002	10	120310123003022	10
120310118003048	10	120310121001041	10	120310122023003	10	120310123003023	10
120310118003049	10	120310121001042	10	120310122023004	10	120310123003024	10
120310118003050	10	120310121001043	10	120310122023006	10	120310123003025	10
120310118003051	10	120310121001044	10	120310122023007	10	120310123003026	10
120310118003052	10	120310121001045	10	120310122023008	10	120310123003027	10
120310118003053	10	120310121001046	10	120310122023009	10	120310123003028	10
120310118003054	10	120310121001047	10	120310122023010	10	120310123003029	10
120310118003055	10	120310121001048	10	120310122023011	10	120310123003030	10
120310118003056	10	120310121001049	10	120310122023012	10	120310171011000	10
120310118003057	10	120310121001050	10	120310122023023	10	120310171011001	10
120310119011000	10	120310121001051	10	120310122023024	10	120310171011002	10
120310119011025	10	120310121001052	10	120310123001000	10	120310171011003	10
120310119013000	10	120310121001053	10	120310123001001	10	120310171011004	10
120310119013012	10	120310121001054	10	120310123001002	10	120310171011005	10
120310120001000	10	120310121001055	10	120310123001003	10	120310171011006	10
120310120001001	10	120310121001080	10	120310123001004	10	120310171011007	10
120310120001002	10	120310121001081	10	120310123001005	10	120310171011008	10
120310120001003	10	120310121001082	10	120310123001006	10	120310171011009	10
120310120001004	10	120310121001083	10	120310123001007	10	120310171011010	10

Revised Exhibit 5

Rev Leg Descript & Census Tracts
November 3, 2022 - Spec Redistricting Comm

Page 34 of 47

120310171011011	10	120310171014022	10	120310144172000	11	120310144231027	11
120310171011012	10	120310171021004	10	120310144172001	11	120310144231029	11
120310171011013	10	120310171021008	10	120310144172002	11	120310144231030	11
120310171011014	10	120310171021009	10	120310144172003	11	120310144231031	11
120310171011015	10	120310171021010	10	120310144172004	11	120310144231032	11
120310171011016	10	120310171021012	10	120310144172005	11	120310144231033	11
120310171011017	10	120310171021013	10	120310144172006	11	120310144231034	11
120310171011018	10	120310171021014	10	120310144172007	11	120310144231035	11
120310171011019	10	120310171021015	10	120310144172008	11	120310144231036	11
120310171011020	10	120310171021016	10	120310144172009	11	120310144231037	11
120310171011021	10	120310171021017	10	120310144172010	11	120310144231038	11
120310171011022	10	120310171021018	10	120310144172011	11	120310144231039	11
120310171011023	10	120310144131000	11	120310144172012	11	120310144231040	11
120310171012000	10	120310144131001	11	120310144173000	11	120310144231041	11
120310171012001	10	120310144131002	11	120310144173001	11	120310144231042	11
120310171012002	10	120310144132000	11	120310144173002	11	120310144231043	11
120310171012003	10	120310144132001	11	120310144173003	11	120310144231044	11
120310171012004	10	120310144132002	11	120310144173004	11	120310144231045	11
120310171012005	10	120310144132003	11	120310144173005	11	120310144231046	11
120310171012006	10	120310144132004	11	120310144173006	11	120310144231047	11
120310171012007	10	120310144132005	11	120310144173007	11	120310144231048	11
120310171012008	10	120310144132006	11	120310144173008	11	120310144231049	11
120310171012009	10	120310144132007	11	120310144173009	11	120310144231050	11
120310171012010	10	120310144132008	11	120310144181000	11	120310144231051	11
120310171012011	10	120310144132009	11	120310144181001	11	120310144231052	11
120310171012012	10	120310144132010	11	120310144181002	11	120310144231053	11
120310171012013	10	120310144132011	11	120310144181003	11	120310144231054	11
120310171012014	10	120310144132012	11	120310144181004	11	120310144231055	11
120310171012015	10	120310144132013	11	120310144181005	11	120310144231056	11
120310171012016	10	120310144132014	11	120310144181006	11	120310144231057	11
120310171013000	10	120310144132015	11	120310144181007	11	120310144231058	11
120310171013001	10	120310144132016	11	120310144181008	11	120310144231059	11
120310171013002	10	120310144132017	11	120310144181009	11	120310144231060	11
120310171013003	10	120310144132018	11	120310144181010	11	120310144231061	11
120310171013004	10	120310144132019	11	120310144181011	11	120310144231062	11
120310171013005	10	120310144132020	11	120310144181012	11	120310144231063	11
120310171013006	10	120310144132021	11	120310144181013	11	120310144231064	11
120310171013007	10	120310144132024	11	120310144181014	11	120310144231065	11
120310171013008	10	120310144132025	11	120310144181015	11	120310144231066	11
120310171013009	10	120310144132026	11	120310144181016	11	120310144231067	11
120310171013010	10	120310144132027	11	120310144181017	11	120310144231068	11
120310171013011	10	120310144132028	11	120310144181018	11	120310144231069	11
120310171013012	10	120310144132030	11	120310144181019	11	120310144231070	11
120310171013013	10	120310144132031	11	120310144231000	11	120310144231071	11
120310171013014	10	120310144133000	11	120310144231001	11	120310144231072	11
120310171013015	10	120310144133001	11	120310144231002	11	120310144231073	11
120310171013016	10	120310144133002	11	120310144231003	11	120310144231074	11
120310171013017	10	120310144133003	11	120310144231004	11	120310144231075	11
120310171014000	10	120310144133004	11	120310144231005	11	120310144231076	11
120310171014001	10	120310144133005	11	120310144231006	11	120310144232000	11
120310171014002	10	120310144133006	11	120310144231007	11	120310144232001	11
120310171014003	10	120310144133007	11	120310144231008	11	120310144232002	11
120310171014004	10	120310144133008	11	120310144231009	11	120310144232003	11
120310171014005	10	120310144133009	11	120310144231010	11	120310144232004	11
120310171014006	10	120310144133010	11	120310144231011	11	120310144232005	11
120310171014007	10	120310144133011	11	120310144231012	11	120310144232006	11
120310171014008	10	120310144133012	11	120310144231013	11	120310144232007	11
120310171014009	10	120310144133013	11	120310144231014	11	120310144232008	11
120310171014010	10	120310144171000	11	120310144231015	11	120310144232009	11
120310171014011	10	120310144171001	11	120310144231016	11	120310144233000	11
120310171014012	10	120310144171002	11	120310144231017	11	120310144233001	11
120310171014013	10	120310144171003	11	120310144231018	11	120310144233002	11
120310171014014	10	120310144171004	11	120310144231019	11	120310144233003	11
120310171014015	10	120310144171005	11	120310144231020	11	120310144233004	11
120310171014016	10	120310144171006	11	120310144231021	11	120310144233005	11
120310171014017	10	120310144171007	11	120310144231022	11	120310144233006	11
120310171014018	10	120310144171008	11	120310144231023	11	120310144233007	11
120310171014019	10	120310144171009	11	120310144231024	11	120310144233008	11
120310171014020	10	120310144171010	11	120310144231025	11	120310144233009	11
120310171014021	10	120310144171011	11	120310144231026	11	120310144233010	11

Revised Exhibit 5

Rev Leg Descript & Census Tracts
November 3, 2022 - Spec Redistricting Comm

Page 35 of 47

120310144233011	11	120310144252001	11	120310159253002	11	120310167251011	11
120310144233012	11	120310144252002	11	120310159253003	11	120310167251012	11
120310144233013	11	120310144252003	11	120310159253004	11	120310167251013	11
120310144233014	11	120310144252004	11	120310159253005	11	120310167251014	11
120310144233015	11	120310144252005	11	120310159253006	11	120310167251015	11
120310144233016	11	120310144261000	11	120310159253007	11	120310167251016	11
120310144233017	11	120310144261001	11	120310159253008	11	120310167251017	11
120310144233018	11	120310144261002	11	120310159253009	11	120310167251018	11
120310144233019	11	120310144261003	11	120310159254000	11	120310167251019	11
120310144233020	11	120310144261004	11	120310159254001	11	120310167251020	11
120310144233021	11	120310144262000	11	120310159254002	11	120310167251021	11
120310144233022	11	120310144262001	11	120310159261000	11	120310168132000	11
120310144233023	11	120310144262002	11	120310159261001	11	120310168132001	11
120310144233024	11	120310144262003	11	120310159261002	11	120310168132002	11
120310144233025	11	120310144262004	11	120310159261003	11	120310168132003	11
120310144233026	11	120310144262005	11	120310159261004	11	120310168132004	11
120310144233027	11	120310144262006	11	120310159261005	11	120310168132005	11
120310144233028	11	120310144263000	11	120310159261006	11	120310168132006	11
120310144233029	11	120310144263001	11	120310159261007	11	120310168132007	11
120310144233030	11	120310144263002	11	120310159261008	11	120310168132008	11
120310144233031	11	120310144263003	11	120310159262000	11	120310168132009	11
120310144233032	11	120310159221000	11	120310159262001	11	120310168132010	11
120310144233033	11	120310159221001	11	120310159262002	11	120310168132011	11
120310144233034	11	120310159221002	11	120310159262003	11	120310168132012	11
120310144233035	11	120310159221003	11	120310159262004	11	120310168132013	11
120310144241000	11	120310159221004	11	120310159262005	11	120310168132014	11
120310144241001	11	120310159221005	11	120310159262006	11	120310168132020	11
120310144241002	11	120310159221006	11	120310159262007	11	120310168132021	11
120310144241003	11	120310159221007	11	120310159262008	11	120310168132022	11
120310144241004	11	120310159221008	11	120310159262009	11	120310168132023	11
120310144241005	11	120310159221009	11	120310159262010	11	120310168132032	11
120310144241006	11	120310159222000	11	120310159262011	11	120310168132033	11
120310144241007	11	120310159222001	11	120310159262012	11	120310168132034	11
120310144241008	11	120310159222002	11	120310159263000	11	120310168132035	11
120310144241009	11	120310159222003	11	120310159263001	11	120310168132036	11
120310144241010	11	120310159222004	11	120310159263002	11	120310168132037	11
120310144241011	11	120310159222005	11	120310159263003	11	120310168132038	11
120310144242006	11	120310159222006	11	120310159263004	11	120310106011000	12
120310144242007	11	120310159222007	11	120310159263005	11	120310106011001	12
120310144242008	11	120310159222008	11	120310159263006	11	120310106011002	12
120310144242009	11	120310159222009	11	120310159263007	11	120310106011003	12
120310144242010	11	120310159222010	11	120310159263008	11	120310106011004	12
120310144242011	11	120310159222011	11	120310159263009	11	120310106011005	12
120310144242012	11	120310159222012	11	120310166052000	11	120310106011006	12
120310144242013	11	120310159222013	11	120310166052001	11	120310106011007	12
120310144242014	11	120310159223000	11	120310166052002	11	120310106011008	12
120310144242015	11	120310159223001	11	120310166052003	11	120310106011009	12
120310144243000	11	120310159223002	11	120310166052004	11	120310106011010	12
120310144243001	11	120310159223003	11	120310166052005	11	120310106011011	12
120310144243002	11	120310159223004	11	120310166052006	11	120310106011012	12
120310144243003	11	120310159223005	11	120310166052007	11	120310106011013	12
120310144243004	11	120310159223006	11	120310166052008	11	120310106011014	12
120310144243005	11	120310159223007	11	120310166052009	11	120310106011015	12
120310144243006	11	120310159223008	11	120310166052010	11	120310106011016	12
120310144243007	11	120310159223009	11	120310166052011	11	120310106011017	12
120310144243008	11	120310159223010	11	120310166052012	11	120310106011018	12
120310144243009	11	120310159223011	11	120310166052013	11	120310106011019	12
120310144243010	11	120310159223012	11	120310166052014	11	120310106011020	12
120310144243011	11	120310159251000	11	120310166052015	11	120310106011021	12
120310144243012	11	120310159251001	11	120310167251000	11	120310106011022	12
120310144243013	11	120310159251002	11	120310167251001	11	120310106011023	12
120310144251000	11	120310159251003	11	120310167251002	11	120310106011024	12
120310144251001	11	120310159252000	11	120310167251003	11	120310106011025	12
120310144251002	11	120310159252001	11	120310167251004	11	120310106011026	12
120310144251003	11	120310159252002	11	120310167251005	11	120310106011027	12
120310144251004	11	120310159252003	11	120310167251006	11	120310106011028	12
120310144251005	11	120310159252004	11	120310167251007	11	120310106012037	12
120310144251006	11	120310159252005	11	120310167251008	11	120310106012038	12
120310144251007	11	120310159253000	11	120310167251009	11	120310106021000	12
120310144252000	11	120310159253001	11	120310167251010	11	120310106021001	12

Revised Exhibit 5

Rev Leg Descript & Census Tracts
November 3, 2022 - Spec Redistricting Comm

Page 36 of 47

120310106021002	12	120310119011024	12	120310119013023	12	120310119031014	12
120310106021003	12	120310119011026	12	120310119013024	12	120310119031015	12
120310106021004	12	120310119011027	12	120310119013025	12	120310119031016	12
120310106021005	12	120310119011028	12	120310119013026	12	120310119031017	12
120310106021006	12	120310119011029	12	120310119013027	12	120310119031018	12
120310106021007	12	120310119011030	12	120310119013028	12	120310119031019	12
120310106021008	12	120310119011031	12	120310119013029	12	120310119031020	12
120310106021009	12	120310119011032	12	120310119013030	12	120310119031021	12
120310106021010	12	120310119011033	12	120310119013031	12	120310119031022	12
120310106021011	12	120310119011034	12	120310119013032	12	120310119031023	12
120310106021012	12	120310119011035	12	120310119013033	12	120310119031024	12
120310106021013	12	120310119011036	12	120310119013034	12	120310119031025	12
120310106021014	12	120310119011037	12	120310119013035	12	120310119032000	12
120310106021015	12	120310119011038	12	120310119013036	12	120310119032001	12
120310106021016	12	120310119011039	12	120310119013037	12	120310119032002	12
120310106021017	12	120310119011040	12	120310119013038	12	120310119032003	12
120310106021018	12	120310119011041	12	120310119013039	12	120310119032004	12
120310106021019	12	120310119011042	12	120310119013040	12	120310119032005	12
120310106021020	12	120310119011043	12	120310119013041	12	120310119032006	12
120310106021021	12	120310119011044	12	120310119014000	12	120310119032007	12
120310106021022	12	120310119011045	12	120310119014001	12	120310119032008	12
120310106021023	12	120310119011046	12	120310119014002	12	120310119032009	12
120310106021024	12	120310119011047	12	120310119014003	12	120310119032010	12
120310106021025	12	120310119012000	12	120310119014004	12	120310119032011	12
120310106021026	12	120310119012001	12	120310119014005	12	120310119032012	12
120310106021027	12	120310119012002	12	120310119014006	12	120310119032013	12
120310106021028	12	120310119012003	12	120310119014007	12	120310119033000	12
120310106021029	12	120310119012004	12	120310119014008	12	120310119033001	12
120310106021030	12	120310119012005	12	120310119014009	12	120310119033002	12
120310106021031	12	120310119012006	12	120310119014010	12	120310119033003	12
120310106021032	12	120310119012007	12	120310119014011	12	120310119033004	12
120310106021033	12	120310119012008	12	120310119014012	12	120310119033005	12
120310106021034	12	120310119012009	12	120310119014013	12	120310119033006	12
120310106021035	12	120310119012010	12	120310119014014	12	120310119033007	12
120310117001027	12	120310119012011	12	120310119014015	12	120310119033008	12
120310117001028	12	120310119012012	12	120310119014016	12	120310119033009	12
120310117001029	12	120310119012013	12	120310119014017	12	120310119033010	12
120310117001030	12	120310119012014	12	120310119014018	12	120310119033011	12
120310117001031	12	120310119012015	12	120310119014019	12	120310119033012	12
120310117001032	12	120310119012016	12	120310119014020	12	120310119033013	12
120310117001033	12	120310119012017	12	120310119014021	12	120310119033014	12
120310117001034	12	120310119012018	12	120310119014022	12	120310119033015	12
120310117001035	12	120310119012019	12	120310119014023	12	120310119033016	12
120310117001036	12	120310119012020	12	120310119014024	12	120310119041000	12
120310117001037	12	120310119012021	12	120310119014025	12	120310119041001	12
120310117001038	12	120310119012022	12	120310119014026	12	120310119041002	12
120310117001039	12	120310119012023	12	120310119014027	12	120310119041003	12
120310119011001	12	120310119012024	12	120310119014028	12	120310119041004	12
120310119011002	12	120310119012025	12	120310119015000	12	120310119041005	12
120310119011003	12	120310119013001	12	120310119015001	12	120310119041006	12
120310119011004	12	120310119013002	12	120310119015002	12	120310119041007	12
120310119011005	12	120310119013003	12	120310119015003	12	120310119041008	12
120310119011006	12	120310119013004	12	120310119015004	12	120310119042000	12
120310119011007	12	120310119013005	12	120310119015005	12	120310119042001	12
120310119011008	12	120310119013006	12	120310119015006	12	120310119042002	12
120310119011009	12	120310119013007	12	120310119015007	12	120310119042003	12
120310119011010	12	120310119013008	12	120310119031000	12	120310119042004	12
120310119011011	12	120310119013009	12	120310119031001	12	120310119051000	12
120310119011012	12	120310119013010	12	120310119031002	12	120310119051001	12
120310119011013	12	120310119013011	12	120310119031003	12	120310119051002	12
120310119011014	12	120310119013013	12	120310119031004	12	120310119051003	12
120310119011015	12	120310119013014	12	120310119031005	12	120310119051004	12
120310119011016	12	120310119013015	12	120310119031006	12	120310119051005	12
120310119011017	12	120310119013016	12	120310119031007	12	120310119051006	12
120310119011018	12	120310119013017	12	120310119031008	12	120310119051007	12
120310119011019	12	120310119013018	12	120310119031009	12	120310119051008	12
120310119011020	12	120310119013019	12	120310119031010	12	120310119051009	12
120310119011021	12	120310119013020	12	120310119031011	12	120310119051010	12
120310119011022	12	120310119013021	12	120310119031012	12	120310119051011	12
120310119011023	12	120310119013022	12	120310119031013	12	120310119051012	12

Revised Exhibit 5

Rev Leg Descript & Census Tracts
November 3, 2022 - Spec Redistricting Comm

Page 37 of 47

120310119051013	12	120310120003011	12	120310127031020	12	120310137234005	12
120310119052000	12	120310120003012	12	120310127031021	12	120310137234006	12
120310119052001	12	120310120003013	12	120310127031022	12	120310137234007	12
120310119052002	12	120310120003014	12	120310127031023	12	120310137234008	12
120310119052003	12	120310120003015	12	120310127031024	12	120310137234009	12
120310119052004	12	120310120003016	12	120310127031025	12	120310137234010	12
120310119052005	12	120310120003017	12	120310127031026	12	120310137234011	12
120310119052006	12	120310120003018	12	120310127031027	12	120310137234012	12
120310119052007	12	120310120003019	12	120310127031028	12	120310137234013	12
120310119052008	12	120310120003020	12	120310127031029	12	120310137234014	12
120310119052009	12	120310120003021	12	120310127031030	12	120310137234015	12
120310119052010	12	120310120003022	12	120310127033008	12	120310137321000	12
120310119052011	12	120310120003023	12	120310127033009	12	120310137321001	12
120310119052012	12	120310120003024	12	120310127033010	12	120310137321002	12
120310119052013	12	120310120003025	12	120310127033011	12	120310137321003	12
120310119052014	12	120310127022000	12	120310127033012	12	120310137321004	12
120310119052015	12	120310127022001	12	120310127033013	12	120310137321005	12
120310119052016	12	120310127022002	12	120310127033014	12	120310137321006	12
120310119052017	12	120310127022003	12	120310127033015	12	120310137321007	12
120310119052018	12	120310127022004	12	120310127033016	12	120310137322000	12
120310119052019	12	120310127022005	12	120310127041001	12	120310137322001	12
120310119052020	12	120310127022006	12	120310127041002	12	120310137322002	12
120310119052021	12	120310127022007	12	120310127041003	12	120310137322003	12
120310119052022	12	120310127022008	12	120310127041004	12	120310137322004	12
120310119052023	12	120310127022009	12	120310127041005	12	120310137322005	12
120310119052024	12	120310127022010	12	120310127041006	12	120310137322006	12
120310119052025	12	120310127022011	12	120310127041007	12	120310137322007	12
120310119053000	12	120310127023000	12	120310127041008	12	120310137322008	12
120310119053001	12	120310127023001	12	120310127041009	12	120310137322009	12
120310119053002	12	120310127023002	12	120310127041010	12	120310137322010	12
120310119053003	12	120310127023003	12	120310127041011	12	120310137322011	12
120310119053004	12	120310127023004	12	120310127041012	12	120310137322012	12
120310119053005	12	120310127023005	12	120310127041013	12	120310137322013	12
120310119053006	12	120310127023006	12	120310127041014	12	120310137331000	12
120310119053007	12	120310127023007	12	120310127041015	12	120310137331001	12
120310119053008	12	120310127024000	12	120310127041016	12	120310137331002	12
120310119053009	12	120310127024001	12	120310137231000	12	120310137331003	12
120310119053010	12	120310127024002	12	120310137231001	12	120310137331004	12
120310120002000	12	120310127024003	12	120310137231002	12	120310137331005	12
120310120002001	12	120310127024004	12	120310137231003	12	120310137331006	12
120310120002002	12	120310127024005	12	120310137231004	12	120310137331007	12
120310120002003	12	120310127024006	12	120310137232000	12	120310137331008	12
120310120002004	12	120310127024007	12	120310137232001	12	120310137331009	12
120310120002005	12	120310127024008	12	120310137232002	12	120310137332000	12
120310120002006	12	120310127024009	12	120310137232003	12	120310137332001	12
120310120002007	12	120310127024010	12	120310137232013	12	120310137332002	12
120310120002008	12	120310127024011	12	120310137233012	12	120310137332003	12
120310120002009	12	120310127024012	12	120310137233013	12	120310137332004	12
120310120002010	12	120310127024013	12	120310137233014	12	120310137332005	12
120310120002011	12	120310127024014	12	120310137233015	12	120310137332006	12
120310120002012	12	120310127031000	12	120310137233016	12	120310137332007	12
120310120002014	12	120310127031001	12	120310137233017	12	120310137332008	12
120310120002015	12	120310127031002	12	120310137233018	12	120310137332009	12
120310120002016	12	120310127031003	12	120310137233019	12	120310137332010	12
120310120002017	12	120310127031004	12	120310137233020	12	120310137332011	12
120310120002018	12	120310127031005	12	120310137233021	12	120310137332012	12
120310120002019	12	120310127031006	12	120310137233022	12	120310137332013	12
120310120002020	12	120310127031007	12	120310137233023	12	120310137332014	12
120310120002021	12	120310127031008	12	120310137233024	12	120310137332015	12
120310120003000	12	120310127031009	12	120310137233028	12	120310173001000	12
120310120003001	12	120310127031010	12	120310137233029	12	120310173001001	12
120310120003002	12	120310127031011	12	120310137233030	12	120310173001002	12
120310120003003	12	120310127031012	12	120310137233031	12	120310173001003	12
120310120003004	12	120310127031013	12	120310137233032	12	120310173001004	12
120310120003005	12	120310127031014	12	120310137233033	12	120310173001005	12
120310120003006	12	120310127031015	12	120310137234000	12	120310173001006	12
120310120003007	12	120310127031016	12	120310137234001	12	120310173001007	12
120310120003008	12	120310127031017	12	120310137234002	12	120310173001008	12
120310120003009	12	120310127031018	12	120310137234003	12	120310173001009	12
120310120003010	12	120310127031019	12	120310137234004	12	120310173001010	12

Revised Exhibit 5

Rev Leg Descript & Census Tracts
November 3, 2022 - Spec Redistricting Comm

Page 38 of 47

120310173001011	12	120310173002036	12	120310173003057	12	120310173004062	12
120310173001012	12	120310173002037	12	120310173003058	12	120310173004063	12
120310173001013	12	120310173002038	12	120310173003059	12	120310173004064	12
120310173001014	12	120310173002039	12	120310173003060	12	120310173004065	12
120310173001015	12	120310173002040	12	120310173003061	12	120310173004066	12
120310173001016	12	120310173002041	12	120310173003062	12	120310173004067	12
120310173001017	12	120310173002042	12	120310173003063	12	120310173004068	12
120310173001018	12	120310173002043	12	120310173003064	12	120310173004069	12
120310173001019	12	120310173002044	12	120310173004000	12	120310173004070	12
120310173001020	12	120310173002045	12	120310173004001	12	120310173004071	12
120310173001021	12	120310173002046	12	120310173004002	12	120310173004072	12
120310173001022	12	120310173002047	12	120310173004003	12	120310138001000	13
120310173001023	12	120310173002048	12	120310173004004	12	120310138001001	13
120310173001024	12	120310173003000	12	120310173004005	12	120310138001002	13
120310173001025	12	120310173003001	12	120310173004006	12	120310138001003	13
120310173001026	12	120310173003002	12	120310173004007	12	120310138001004	13
120310173001027	12	120310173003003	12	120310173004008	12	120310138001005	13
120310173001028	12	120310173003004	12	120310173004009	12	120310138001006	13
120310173001029	12	120310173003005	12	120310173004010	12	120310138001007	13
120310173001030	12	120310173003006	12	120310173004011	12	120310138001008	13
120310173001031	12	120310173003007	12	120310173004012	12	120310138001009	13
120310173001032	12	120310173003008	12	120310173004013	12	120310138001010	13
120310173001033	12	120310173003009	12	120310173004014	12	120310138001011	13
120310173001034	12	120310173003010	12	120310173004015	12	120310138001012	13
120310173001035	12	120310173003011	12	120310173004016	12	120310138001013	13
120310173001036	12	120310173003012	12	120310173004017	12	120310138001014	13
120310173001037	12	120310173003013	12	120310173004018	12	120310138001015	13
120310173001038	12	120310173003014	12	120310173004019	12	120310138001016	13
120310173001039	12	120310173003015	12	120310173004020	12	120310138001017	13
120310173001040	12	120310173003016	12	120310173004021	12	120310138001018	13
120310173001041	12	120310173003017	12	120310173004022	12	120310138001019	13
120310173001042	12	120310173003018	12	120310173004023	12	120310138001020	13
120310173001043	12	120310173003019	12	120310173004024	12	120310138001021	13
120310173001044	12	120310173003020	12	120310173004025	12	120310138001022	13
120310173002000	12	120310173003021	12	120310173004026	12	120310138001023	13
120310173002001	12	120310173003022	12	120310173004027	12	120310138001024	13
120310173002002	12	120310173003023	12	120310173004028	12	120310138001025	13
120310173002003	12	120310173003024	12	120310173004029	12	120310138001026	13
120310173002004	12	120310173003025	12	120310173004030	12	120310138001027	13
120310173002005	12	120310173003026	12	120310173004031	12	120310138001028	13
120310173002006	12	120310173003027	12	120310173004032	12	120310138001029	13
120310173002007	12	120310173003028	12	120310173004033	12	120310138001030	13
120310173002008	12	120310173003029	12	120310173004034	12	120310138001031	13
120310173002009	12	120310173003030	12	120310173004035	12	120310138001032	13
120310173002010	12	120310173003031	12	120310173004036	12	120310138001033	13
120310173002011	12	120310173003032	12	120310173004037	12	120310138001034	13
120310173002012	12	120310173003033	12	120310173004038	12	120310138001035	13
120310173002013	12	120310173003034	12	120310173004039	12	120310138001036	13
120310173002014	12	120310173003035	12	120310173004040	12	120310138001037	13
120310173002015	12	120310173003036	12	120310173004041	12	120310138001038	13
120310173002016	12	120310173003037	12	120310173004042	12	120310138001039	13
120310173002017	12	120310173003038	12	120310173004043	12	120310138001040	13
120310173002018	12	120310173003039	12	120310173004044	12	120310138001041	13
120310173002019	12	120310173003040	12	120310173004045	12	120310138001042	13
120310173002020	12	120310173003041	12	120310173004046	12	120310138001043	13
120310173002021	12	120310173003042	12	120310173004047	12	120310138001044	13
120310173002022	12	120310173003043	12	120310173004048	12	120310138001045	13
120310173002023	12	120310173003044	12	120310173004049	12	120310138001046	13
120310173002024	12	120310173003045	12	120310173004050	12	120310138001047	13
120310173002025	12	120310173003046	12	120310173004051	12	120310138001048	13
120310173002026	12	120310173003047	12	120310173004052	12	120310138001049	13
120310173002027	12	120310173003048	12	120310173004053	12	120310138001050	13
120310173002028	12	120310173003049	12	120310173004054	12	120310138001051	13
120310173002029	12	120310173003050	12	120310173004055	12	120310138001052	13
120310173002030	12	120310173003051	12	120310173004056	12	120310138001053	13
120310173002031	12	120310173003052	12	120310173004057	12	120310138001054	13
120310173002032	12	120310173003053	12	120310173004058	12	120310138001055	13
120310173002033	12	120310173003054	12	120310173004059	12	120310138001056	13
120310173002034	12	120310173003055	12	120310173004060	12	120310139011000	13
120310173002035	12	120310173003056	12	120310173004061	12	120310139011001	13

Revised Exhibit 5

Rev Leg Descript & Census Tracts
November 3, 2022 - Spec Redistricting Comm

Page 39 of 47

120310139011002	13	120310139021028	13	120310139043000	13	120310139052000	13
120310139011003	13	120310139021029	13	120310139043001	13	120310139052001	13
120310139011004	13	120310139021030	13	120310139043002	13	120310139052002	13
120310139011005	13	120310139021031	13	120310139043003	13	120310139052003	13
120310139011006	13	120310139021032	13	120310139043004	13	120310139052004	13
120310139011007	13	120310139021033	13	120310139043005	13	120310139052005	13
120310139011008	13	120310139021034	13	120310139043006	13	120310139052006	13
120310139011009	13	120310139021035	13	120310139043007	13	120310139052007	13
120310139011010	13	120310139021036	13	120310139043008	13	120310139052008	13
120310139011011	13	120310139021037	13	120310139043009	13	120310139052009	13
120310139012000	13	120310139021038	13	120310139043010	13	120310139052010	13
120310139012001	13	120310139021039	13	120310139043011	13	120310139052011	13
120310139012002	13	120310139021040	13	120310139043012	13	120310139052012	13
120310139012003	13	120310139021041	13	120310139043013	13	120310139052013	13
120310139012004	13	120310139021042	13	120310139043014	13	120310139052014	13
120310139012005	13	120310139021043	13	120310139043015	13	120310139053000	13
120310139012006	13	120310139021044	13	120310139043016	13	120310139053001	13
120310139012007	13	120310139021045	13	120310139043017	13	120310139053002	13
120310139012008	13	120310139021046	13	120310139043018	13	120310139053003	13
120310139012009	13	120310139022000	13	120310139043019	13	120310139053004	13
120310139012010	13	120310139022001	13	120310139043020	13	120310139053005	13
120310139012011	13	120310139022002	13	120310139043021	13	120310139053006	13
120310139012012	13	120310139022003	13	120310139043022	13	120310139053007	13
120310139012013	13	120310139022004	13	120310139043023	13	120310139053008	13
120310139012014	13	120310139022005	13	120310139043024	13	120310139053009	13
120310139012015	13	120310139022006	13	120310139043025	13	120310139053010	13
120310139012016	13	120310139022007	13	120310139043026	13	120310139053011	13
120310139012017	13	120310139022008	13	120310139043027	13	120310139053012	13
120310139012018	13	120310139022009	13	120310139051000	13	120310139053013	13
120310139012019	13	120310139022010	13	120310139051001	13	120310139053014	13
120310139012020	13	120310139022011	13	120310139051002	13	120310139053015	13
120310139012021	13	120310139022012	13	120310139051003	13	120310139053016	13
120310139012022	13	120310139022013	13	120310139051004	13	120310139053017	13
120310139012023	13	120310139022014	13	120310139051005	13	120310139053018	13
120310139012024	13	120310139022015	13	120310139051006	13	120310139053019	13
120310139012025	13	120310139022016	13	120310139051007	13	120310139053020	13
120310139012026	13	120310139022017	13	120310139051008	13	120310139053021	13
120310139012027	13	120310139022018	13	120310139051009	13	120310139053022	13
120310139012028	13	120310139022019	13	120310139051010	13	120310139053023	13
120310139012029	13	120310139022020	13	120310139051011	13	120310139053024	13
120310139012030	13	120310139022021	13	120310139051012	13	120310139053025	13
120310139012031	13	120310139022022	13	120310139051013	13	120310139053026	13
120310139021000	13	120310139022023	13	120310139051014	13	120310139053027	13
120310139021001	13	120310139022024	13	120310139051015	13	120310139053028	13
120310139021002	13	120310139023000	13	120310139051016	13	120310139053029	13
120310139021003	13	120310139023001	13	120310139051017	13	120310139053030	13
120310139021004	13	120310139023002	13	120310139051018	13	120310139053031	13
120310139021005	13	120310139023003	13	120310139051019	13	120310139061000	13
120310139021006	13	120310139023004	13	120310139051020	13	120310139061001	13
120310139021007	13	120310139023005	13	120310139051021	13	120310139061002	13
120310139021008	13	120310139023006	13	120310139051022	13	120310139061003	13
120310139021009	13	120310139023007	13	120310139051023	13	120310139061004	13
120310139021010	13	120310139023008	13	120310139051024	13	120310139061005	13
120310139021011	13	120310139041000	13	120310139051025	13	120310139061006	13
120310139021012	13	120310139041001	13	120310139051026	13	120310139061007	13
120310139021013	13	120310139041002	13	120310139051027	13	120310139061008	13
120310139021014	13	120310139041003	13	120310139051028	13	120310139061009	13
120310139021015	13	120310139041004	13	120310139051029	13	120310139061010	13
120310139021016	13	120310139041005	13	120310139051030	13	120310139061011	13
120310139021017	13	120310139041006	13	120310139051031	13	120310139061012	13
120310139021018	13	120310139041007	13	120310139051032	13	120310139061013	13
120310139021019	13	120310139041008	13	120310139051033	13	120310139061014	13
120310139021020	13	120310139041009	13	120310139051034	13	120310139061015	13
120310139021021	13	120310139041010	13	120310139051035	13	120310139061016	13
120310139021022	13	120310139041011	13	120310139051036	13	120310139061017	13
120310139021023	13	120310139042000	13	120310139051037	13	120310139061018	13
120310139021024	13	120310139042001	13	120310139051038	13	120310139061019	13
120310139021025	13	120310139042002	13	120310139051039	13	120310139061020	13
120310139021026	13	120310139042003	13	120310139051040	13	120310139061021	13
120310139021027	13	120310139042004	13	120310139051041	13	120310139061022	13

Revised Exhibit 5

Rev Leg Descript & Census Tracts
November 3, 2022 - Spec Redistricting Comm

Page 40 of 47

120310141031014	13	120310141032043	13	120310142031002	13	120310142033012	13
120310141031015	13	120310141032044	13	120310142031003	13	120310142033013	13
120310141031016	13	120310141032045	13	120310142031004	13	120310142033014	13
120310141031017	13	120310141032046	13	120310142031005	13	120310142033015	13
120310141031018	13	120310141032047	13	120310142031006	13	120310142033016	13
120310141031019	13	120310141032048	13	120310142031007	13	120310142033017	13
120310141031020	13	120310141032049	13	120310142031008	13	120310142033018	13
120310141031021	13	120310141032050	13	120310142031009	13	120310142033019	13
120310141031022	13	120310141032051	13	120310142031010	13	120310142033020	13
120310141031023	13	120310141032052	13	120310142031011	13	120310142033021	13
120310141031024	13	120310141032053	13	120310142031012	13	120310142033022	13
120310141031025	13	120310141032054	13	120310142031013	13	120310142033023	13
120310141031026	13	120310141032055	13	120310142031014	13	120310142033024	13
120310141031027	13	120310141032056	13	120310142031015	13	120310142033025	13
120310141031028	13	120310141032057	13	120310142031016	13	120310142033026	13
120310141031029	13	120310141032058	13	120310142031017	13	120310142033027	13
120310141031030	13	120310141032059	13	120310142031018	13	120310142033028	13
120310141031031	13	120310141032060	13	120310142031019	13	120310142033029	13
120310141031032	13	120310141041000	13	120310142031020	13	120310142034000	13
120310141031033	13	120310141041001	13	120310142031021	13	120310142034001	13
120310141031034	13	120310141041002	13	120310142031022	13	120310142034002	13
120310141031035	13	120310141041003	13	120310142031023	13	120310142034003	13
120310141031036	13	120310141041004	13	120310142031024	13	120310142034004	13
120310141031037	13	120310141041005	13	120310142031025	13	120310142034005	13
120310141031038	13	120310141041006	13	120310142031026	13	120310142034006	13
120310141031039	13	120310141041007	13	120310142031027	13	120310142034007	13
120310141031040	13	120310141041008	13	120310142031028	13	120310142034008	13
120310141032000	13	120310141041009	13	120310142031029	13	120310142034009	13
120310141032001	13	120310141041010	13	120310142031030	13	120310142034010	13
120310141032002	13	120310141041011	13	120310142031031	13	120310142041000	13
120310141032003	13	120310141041012	13	120310142031032	13	120310142041001	13
120310141032004	13	120310141041013	13	120310142031033	13	120310142041002	13
120310141032005	13	120310141041014	13	120310142031034	13	120310142041003	13
120310141032006	13	120310141041015	13	120310142031035	13	120310142041004	13
120310141032007	13	120310141041016	13	120310142031036	13	120310142041005	13
120310141032008	13	120310141041017	13	120310142032000	13	120310142041006	13
120310141032009	13	120310141041018	13	120310142032001	13	120310142041007	13
120310141032010	13	120310141041019	13	120310142032002	13	120310142041008	13
120310141032011	13	120310141041020	13	120310142032003	13	120310142041009	13
120310141032012	13	120310141041021	13	120310142032004	13	120310142041010	13
120310141032013	13	120310141041022	13	120310142032005	13	120310142041011	13
120310141032014	13	120310141041023	13	120310142032006	13	120310142041012	13
120310141032015	13	120310141041024	13	120310142032007	13	120310142041013	13
120310141032016	13	120310141041025	13	120310142032008	13	120310142041014	13
120310141032017	13	120310141041026	13	120310142032009	13	120310142041015	13
120310141032018	13	120310141041027	13	120310142032010	13	120310142041016	13
120310141032019	13	120310141042000	13	120310142032011	13	120310142041017	13
120310141032020	13	120310141042001	13	120310142032012	13	120310142041018	13
120310141032021	13	120310141042002	13	120310142032013	13	120310142041019	13
120310141032022	13	120310141042003	13	120310142032014	13	120310142041020	13
120310141032023	13	120310141042004	13	120310142032015	13	120310142041021	13
120310141032024	13	120310141042005	13	120310142032016	13	120310142041022	13
120310141032025	13	120310141042006	13	120310142032017	13	120310142041023	13
120310141032026	13	120310141042007	13	120310142032018	13	120310142041024	13
120310141032027	13	120310141042008	13	120310142032019	13	120310142041025	13
120310141032028	13	120310141042009	13	120310142032020	13	120310142041026	13
120310141032029	13	120310141042010	13	120310142032021	13	120310142041027	13
120310141032030	13	120310141042011	13	120310142032022	13	120310142041028	13
120310141032031	13	120310141042012	13	120310142033000	13	120310142042000	13
120310141032032	13	120310141042013	13	120310142033001	13	120310142042001	13
120310141032033	13	120310141042014	13	120310142033002	13	120310142042002	13
120310141032034	13	120310141042015	13	120310142033003	13	120310142042003	13
120310141032035	13	120310141042016	13	120310142033004	13	120310142042004	13
120310141032036	13	120310141042017	13	120310142033005	13	120310142042005	13
120310141032037	13	120310141042018	13	120310142033006	13	120310142042006	13
120310141032038	13	120310141042019	13	120310142033007	13	120310142042007	13
120310141032039	13	120310141042020	13	120310142033008	13	120310142042008	13
120310141032040	13	120310141042021	13	120310142033009	13	120310142042009	13
120310141032041	13	120310142031000	13	120310142033010	13	120310142042010	13
120310141032042	13	120310142031001	13	120310142033011	13	120310142042011	13

Revised Exhibit 5

Rev Leg Descript & Census Tracts
November 3, 2022 - Spec Redistricting Comm

Page 42 of 47

120310142042012	13	120310142051022	13	120310142061003	13	120310143313007	13
120310142042013	13	120310142051023	13	120310142061004	13	120310143313008	13
120310142042014	13	120310142051024	13	120310142061005	13	120310143313009	13
120310142042015	13	120310142051025	13	120310142061006	13	120310143313010	13
120310142042016	13	120310142051026	13	120310142061007	13	120310143411000	13
120310142042017	13	120310142051027	13	120310142061008	13	120310143411001	13
120310142042018	13	120310142051028	13	120310142061009	13	120310143411002	13
120310142042019	13	120310142051029	13	120310142061010	13	120310143411003	13
120310142042020	13	120310142051030	13	120310142061011	13	120310143411004	13
120310142042021	13	120310142051031	13	120310142061012	13	120310143411005	13
120310142042022	13	120310142051032	13	120310142061013	13	120310143411006	13
120310142042023	13	120310142051033	13	120310142061014	13	120310143411007	13
120310142042024	13	120310142051034	13	120310142061015	13	120310143411008	13
120310142042025	13	120310142051035	13	120310142061016	13	120310143411009	13
120310142042026	13	120310142051036	13	120310142061017	13	120310143411010	13
120310142042027	13	120310142051037	13	120310142061018	13	120310143411011	13
120310142042028	13	120310142051038	13	120310142061019	13	120310143411012	13
120310142042029	13	120310142051039	13	120310142061020	13	120310143411013	13
120310142042030	13	120310142052000	13	120310142061021	13	120310143411014	13
120310142043000	13	120310142052001	13	120310142061022	13	120310143411015	13
120310142043001	13	120310142052002	13	120310142061023	13	120310143411016	13
120310142043002	13	120310142052003	13	120310142061024	13	120310143411017	13
120310142043003	13	120310142052004	13	120310142061025	13	120310143411018	13
120310142043004	13	120310142052005	13	120310142061026	13	120310143411019	13
120310142043005	13	120310142052006	13	120310142061027	13	120310143411020	13
120310142043006	13	120310142052007	13	120310142061028	13	120310143411021	13
120310142043007	13	120310142052008	13	120310142061029	13	120310143411022	13
120310142043008	13	120310142052009	13	120310142061030	13	120310143411023	13
120310142043009	13	120310142052010	13	120310142061031	13	120310143411024	13
120310142043010	13	120310142052011	13	120310142061032	13	120310143411025	13
120310142044000	13	120310142052012	13	120310142061033	13	120310143411026	13
120310142044001	13	120310142052013	13	120310142061034	13	120310143411027	13
120310142044002	13	120310142052014	13	120310142061035	13	120310143411028	13
120310142044003	13	120310142052015	13	120310142061036	13	120310143411029	13
120310142044004	13	120310142052016	13	120310142061037	13	120310143411030	13
120310142044005	13	120310142052017	13	120310142061038	13	120310143411031	13
120310142044006	13	120310142052018	13	120310142061039	13	120310143411032	13
120310142044007	13	120310142052019	13	120310142061040	13	120310143411033	13
120310142044008	13	120310142052020	13	120310142061041	13	120310143411034	13
120310142044009	13	120310142052021	13	120310142061042	13	120310143411035	13
120310142044010	13	120310142052022	13	120310142061043	13	120310143411036	13
120310142044011	13	120310142052023	13	120310142061044	13	120310143411037	13
120310142044012	13	120310142052024	13	120310142061045	13	120310143422000	13
120310142044013	13	120310142052025	13	120310142061046	13	120310143422001	13
120310142044014	13	120310142052026	13	120310142061047	13	120310143422002	13
120310142044015	13	120310142052027	13	120310142061048	13	120310143423000	13
120310142044016	13	120310142052028	13	120310142061049	13	120310143423001	13
120310142044017	13	120310142052029	13	120310142061050	13	120310143423002	13
120310142051000	13	120310142052030	13	120310143302000	13	120310144081000	13
120310142051001	13	120310142052031	13	120310143302001	13	120310144081001	13
120310142051002	13	120310142052032	13	120310143302002	13	120310144081002	13
120310142051003	13	120310142052033	13	120310143302003	13	120310144081003	13
120310142051004	13	120310142052034	13	120310143302004	13	120310144081004	13
120310142051005	13	120310142053000	13	120310143302005	13	120310144081005	13
120310142051006	13	120310142053001	13	120310143302006	13	120310144081006	13
120310142051007	13	120310142053002	13	120310143302008	13	120310144081007	13
120310142051008	13	120310142053003	13	120310143311000	13	120310144081008	13
120310142051009	13	120310142053004	13	120310143311001	13	120310144081009	13
120310142051010	13	120310142053005	13	120310143311002	13	120310144081010	13
120310142051011	13	120310142053006	13	120310143311003	13	120310144081011	13
120310142051012	13	120310142053007	13	120310143311004	13	120310144081012	13
120310142051013	13	120310142053008	13	120310143311005	13	120310144081013	13
120310142051014	13	120310142053009	13	120310143311006	13	120310144081014	13
120310142051015	13	120310142053010	13	120310143313000	13	120310144081015	13
120310142051016	13	120310142053011	13	120310143313001	13	120310144081016	13
120310142051017	13	120310142053012	13	120310143313002	13	120310144081017	13
120310142051018	13	120310142053013	13	120310143313003	13	120310144082000	13
120310142051019	13	120310142061000	13	120310143313004	13	120310144082001	13
120310142051020	13	120310142061001	13	120310143313005	13	120310144082002	13
120310142051021	13	120310142061002	13	120310143313006	13	120310144082003	13

Revised Exhibit 5

Rev Leg Descript & Census Tracts
November 3, 2022 - Spec Redistricting Comm

Page 43 of 47

120310144082004	13	120310023002023	14	120310024002008	14	120310123002013	14
120310144082005	13	120310023002024	14	120310024002009	14	120310123002014	14
120310144082006	13	120310023002025	14	120310024002010	14	120310123002015	14
120310144082007	13	120310023002026	14	120310024002011	14	120310123002016	14
120310144082008	13	120310023002027	14	120310024002012	14	120310123002017	14
120310144082009	13	120310023002028	14	120310024002013	14	120310123002018	14
120310144082010	13	120310023002029	14	120310024002014	14	120310123002019	14
120310144082011	13	120310023002030	14	120310024002015	14	120310123002020	14
120310144082012	13	120310023002031	14	120310024002016	14	120310123002021	14
120310144083000	13	120310023002032	14	120310024002017	14	120310123002022	14
120310144083001	13	120310023002033	14	120310024002018	14	120310123002023	14
120310144083002	13	120310023002034	14	120310024002019	14	120310123002024	14
120310144083003	13	120310023002035	14	120310024002020	14	120310123002025	14
120310144083004	13	120310023002036	14	120310024002021	14	120310123002026	14
120310144083005	13	120310023002037	14	120310024002022	14	120310123002027	14
120310144083006	13	120310023002038	14	120310024002023	14	120310123002028	14
120310144083007	13	120310023002039	14	120310024002024	14	120310123002029	14
120310144083008	13	120310023002040	14	120310024002025	14	120310124001000	14
120310144083009	13	120310023002041	14	120310024002026	14	120310124001001	14
120310144083010	13	120310023002042	14	120310024002027	14	120310124001002	14
120310144083011	13	120310023002043	14	120310024002028	14	120310124001003	14
120310144083012	13	120310023002044	14	120310024002029	14	120310124001004	14
120319900000002	13	120310023002045	14	120310024002030	14	120310124001005	14
120319900000003	13	120310024001000	14	120310024002031	14	120310124001006	14
120319900000004	13	120310024001001	14	120310024002032	14	120310124001007	14
120319900000005	13	120310024001002	14	120310024002033	14	120310124001008	14
120319900000006	13	120310024001003	14	120310024002034	14	120310124001009	14
120310023001001	14	120310024001004	14	120310024002035	14	120310124001010	14
120310023001002	14	120310024001005	14	120310024002036	14	120310124001011	14
120310023001003	14	120310024001006	14	120310024002037	14	120310124001012	14
120310023001004	14	120310024001007	14	120310024002038	14	120310124001013	14
120310023001005	14	120310024001008	14	120310024002039	14	120310124001014	14
120310023001006	14	120310024001009	14	120310024002040	14	120310124001015	14
120310023001007	14	120310024001010	14	120310024002041	14	120310124001016	14
120310023001008	14	120310024001011	14	120310024002042	14	120310124001017	14
120310023001009	14	120310024001012	14	120310024002043	14	120310124001018	14
120310023001010	14	120310024001013	14	120310122012007	14	120310124001019	14
120310023001011	14	120310024001014	14	120310122012008	14	120310124002000	14
120310023001012	14	120310024001015	14	120310122012009	14	120310124002001	14
120310023001013	14	120310024001016	14	120310122012010	14	120310124002002	14
120310023001014	14	120310024001017	14	120310122012011	14	120310124002003	14
120310023001015	14	120310024001018	14	120310122012012	14	120310124002004	14
120310023001016	14	120310024001019	14	120310122012013	14	120310124002005	14
120310023001017	14	120310024001020	14	120310122012014	14	120310124002006	14
120310023001018	14	120310024001021	14	120310122012015	14	120310124002007	14
120310023001019	14	120310024001022	14	120310122012016	14	120310124002008	14
120310023001020	14	120310024001023	14	120310122012017	14	120310124002009	14
120310023001021	14	120310024001024	14	120310122012018	14	120310124002010	14
120310023002001	14	120310024001025	14	120310122012019	14	120310124002011	14
120310023002002	14	120310024001026	14	120310122012020	14	120310124002012	14
120310023002003	14	120310024001027	14	120310122012021	14	120310124002013	14
120310023002004	14	120310024001028	14	120310122023021	14	120310124002014	14
120310023002005	14	120310024001029	14	120310122023022	14	120310124002015	14
120310023002006	14	120310024001030	14	120310122023025	14	120310124002016	14
120310023002007	14	120310024001031	14	120310122023028	14	120310124002017	14
120310023002008	14	120310024001032	14	120310122023029	14	120310124002018	14
120310023002009	14	120310024001033	14	120310122023030	14	120310124002019	14
120310023002010	14	120310024001034	14	120310123002000	14	120310124002020	14
120310023002011	14	120310024001035	14	120310123002001	14	120310124002021	14
120310023002012	14	120310024001036	14	120310123002002	14	120310124002022	14
120310023002013	14	120310024001037	14	120310123002003	14	120310124002023	14
120310023002014	14	120310024001038	14	120310123002004	14	120310124002024	14
120310023002015	14	120310024002000	14	120310123002005	14	120310124002025	14
120310023002016	14	120310024002001	14	120310123002006	14	120310124002026	14
120310023002017	14	120310024002002	14	120310123002007	14	120310124002027	14
120310023002018	14	120310024002003	14	120310123002008	14	120310124002028	14
120310023002019	14	120310024002004	14	120310123002009	14	120310124002029	14
120310023002020	14	120310024002005	14	120310123002010	14	120310124002030	14
120310023002021	14	120310024002006	14	120310123002011	14	120310124002031	14
120310023002022	14	120310024002007	14	120310123002012	14	120310124002032	14

Revised Exhibit 5

Rev Leg Descript & Census Tracts
November 3, 2022 - Spec Redistricting Comm

Page 44 of 47

120310133011002	14	120310133023019	14	120310134024012	14	120310135221010	14
120310133011003	14	120310133023020	14	120310134024013	14	120310135221011	14
120310133011004	14	120310133023021	14	120310134024014	14	120310135221012	14
120310133011005	14	120310133023022	14	120310134024015	14	120310135221013	14
120310133011006	14	120310134021000	14	120310134031000	14	120310135221014	14
120310133011007	14	120310134021001	14	120310134031001	14	120310135221015	14
120310133011008	14	120310134021002	14	120310134031002	14	120310135221016	14
120310133011009	14	120310134021003	14	120310134031003	14	120310135221017	14
120310133011010	14	120310134021004	14	120310134031004	14	120310135221018	14
120310133011011	14	120310134021005	14	120310134031005	14	120310135221020	14
120310133011012	14	120310134021006	14	120310134031006	14	120310135221021	14
120310133011013	14	120310134021007	14	120310134031007	14	120310135221022	14
120310133011014	14	120310134021008	14	120310134031008	14	120310135221023	14
120310133011015	14	120310134021009	14	120310134031009	14	120310135222000	14
120310133011016	14	120310134021010	14	120310134031010	14	120310135222001	14
120310133011017	14	120310134021011	14	120310134031011	14	120310135222002	14
120310133011018	14	120310134021012	14	120310134031012	14	120310135222003	14
120310133011019	14	120310134021013	14	120310134031013	14	120310135222004	14
120310133011020	14	120310134022000	14	120310134031014	14	120310135222005	14
120310133011021	14	120310134022001	14	120310134031015	14	120310135222006	14
120310133011022	14	120310134022002	14	120310134031016	14	120310135222007	14
120310133011023	14	120310134022003	14	120310134031017	14	120310135222008	14
120310133011024	14	120310134022004	14	120310134031018	14	120310135241000	14
120310133011025	14	120310134022005	14	120310134031019	14	120310135241001	14
120310133011026	14	120310134022006	14	120310134031020	14	120310135241002	14
120310133011027	14	120310134022007	14	120310134031021	14	120310135241003	14
120310133011028	14	120310134022008	14	120310134031022	14	120310135241004	14
120310133011029	14	120310134022009	14	120310134031023	14	120310135241005	14
120310133011030	14	120310134022010	14	120310134031024	14	120310135241006	14
120310133011031	14	120310134023000	14	120310134031025	14	120310135241007	14
120310133012000	14	120310134023001	14	120310134031026	14	120310135242000	14
120310133012001	14	120310134023002	14	120310134031027	14	120310135242001	14
120310133012002	14	120310134023003	14	120310134031028	14	120310135242002	14
120310133012003	14	120310134023004	14	120310134031029	14	120310135242003	14
120310133012004	14	120310134023005	14	120310134032000	14	120310135242004	14
120310133012005	14	120310134023006	14	120310134032001	14	120310135242005	14
120310133012006	14	120310134023007	14	120310134032002	14	120310135242006	14
120310133021000	14	120310134023008	14	120310134032003	14	120310135242007	14
120310133021001	14	120310134023009	14	120310134032004	14	120310135242008	14
120310133021002	14	120310134023010	14	120310134032005	14	120310135242009	14
120310133021003	14	120310134023011	14	120310134032006	14	120310135242010	14
120310133021004	14	120310134023012	14	120310134032007	14	120310135242011	14
120310133021005	14	120310134023013	14	120310134041000	14	120310135242012	14
120310133021006	14	120310134023014	14	120310134041001	14	120310135242013	14
120310133022000	14	120310134023015	14	120310134041002	14	120310135242014	14
120310133022001	14	120310134023016	14	120310134041003	14	120310135242015	14
120310133022002	14	120310134023017	14	120310134041004	14	120310135242016	14
120310133022003	14	120310134023018	14	120310134041005	14	120310135242017	14
120310133022004	14	120310134023019	14	120310134041006	14	120310135242018	14
120310133022005	14	120310134023020	14	120310134041007	14	120310135243000	14
120310133022006	14	120310134023021	14	120310134041008	14	120310135243001	14
120310133023000	14	120310134023022	14	120310134041009	14	120310135243002	14
120310133023001	14	120310134023023	14	120310134041010	14	120310135243003	14
120310133023002	14	120310134023024	14	120310134041011	14	120310135243004	14
120310133023003	14	120310134023025	14	120310134042000	14	120310135243005	14
120310133023004	14	120310134023026	14	120310134042001	14	120310135243006	14
120310133023005	14	120310134023027	14	120310134042002	14	120310135243007	14
120310133023006	14	120310134023028	14	120310134042003	14	120310135243008	14
120310133023007	14	120310134024000	14	120310134042004	14	120310135243009	14
120310133023008	14	120310134024001	14	120310134042005	14	120310135243010	14
120310133023009	14	120310134024002	14	120310135221000	14	120310135243011	14
120310133023010	14	120310134024003	14	120310135221001	14	120310135243012	14
120310133023011	14	120310134024004	14	120310135221002	14	120310135243013	14
120310133023012	14	120310134024005	14	120310135221003	14	120310135243014	14
120310133023013	14	120310134024006	14	120310135221004	14	120310135262008	14
120310133023014	14	120310134024007	14	120310135221005	14	120310135262009	14
120310133023015	14	120310134024008	14	120310135221006	14	120310135263001	14
120310133023016	14	120310134024009	14	120310135221007	14	120310135263002	14
120310133023017	14	120310134024010	14	120310135221008	14	120310135263003	14
120310133023018	14	120310134024011	14	120310135221009	14	120310135263004	14

Revised Exhibit 5

Rev Leg Descript & Census Tracts
November 3, 2022 - Spec Redistricting Comm

Page 46 of 47

120310135263005	14	120310137301006	14
120310137232004	14	120310137301007	14
120310137232005	14	120310137301008	14
120310137232006	14	120310137301009	14
120310137232007	14	120310137301010	14
120310137232008	14	120310137301011	14
120310137232009	14	120310137301012	14
120310137232010	14	120310137301013	14
120310137232011	14	120310137301014	14
120310137232012	14	120310137301015	14
120310137233000	14	120310137301016	14
120310137233001	14	120310137302000	14
120310137233002	14	120310137302001	14
120310137233003	14	120310137302002	14
120310137233004	14	120310137302003	14
120310137233005	14	120310137302004	14
120310137233006	14	120310137302005	14
120310137233007	14	120310137302006	14
120310137233008	14	120310137302007	14
120310137233009	14	120310137302008	14
120310137233010	14	120310137302009	14
120310137233011	14	120310137302010	14
120310137233025	14	120310137302011	14
120310137233026	14	120310137311000	14
120310137233027	14	120310137311001	14
120310137233034	14	120310137311002	14
120310137233035	14	120310137311003	14
120310137281000	14	120310137311004	14
120310137281001	14	120310137311005	14
120310137281002	14	120310137311006	14
120310137282000	14	120310137312000	14
120310137282001	14	120310137312001	14
120310137282002	14	120310137312002	14
120310137282003	14	120310137312003	14
120310137282004	14	120310137312004	14
120310137282005	14	120310137312005	14
120310137282006	14	120310137312006	14
120310137282007	14	120310137312007	14
120310137282008	14	120310137312008	14
120310137282009	14	120310137312009	14
120310137282010	14	120310137312010	14
120310137282011	14	120310137312011	14
120310137283000	14	120310137312012	14
120310137283001	14	120310137312013	14
120310137283002	14	120310137312014	14
120310137283003	14	120310137312015	14
120310137283004	14	120310137312016	14
120310137283005	14		
120310137283006	14		
120310137283007	14		
120310137283008	14		
120310137291000	14		
120310137291001	14		
120310137291002	14		
120310137291003	14		
120310137291004	14		
120310137291005	14		
120310137291006	14		
120310137291007	14		
120310137291008	14		
120310137292008	14		
120310137292011	14		
120310137292012	14		
120310137292013	14		
120310137301000	14		
120310137301001	14		
120310137301002	14		
120310137301003	14		
120310137301004	14		
120310137301005	14		

2021 AT-LARGE RESIDENCE AREAS

At-Large District 1:

For a point of beginning, begin at the centerline of the mouth of the St. Johns River main trunk at the Atlantic Ocean; thence west along the centerline of the St. Johns River main trunk to centerline of Dunn Creek; thence north along the centerline of Dunn Creek to the centerline of I-295; thence northwest along the centerline of I-295 to the centerline of I-95; thence west and south along the centerline of I-295 to the centerline of Wilson BV; thence east along the centerline of Wilson BV to the centerline of Blanding BV; thence south along the centerline of Blanding BV to the centerline of Du-Clay RD; thence west along the centerline of Du-Clay RD to the centerline of Plantation Club DR; thence south along the centerline of Plantation Club DR to the centerline of Plantation Bay DR N; thence west along the centerline of Plantation Bay DR N to the northwestern corner of lot 1 of the Lakes of Westland Unit One subdivision; thence south 1454 feet more or less, along said westerly line of lot 1 of the Lakes of Westland Unit One subdivision to the centerline of Collins RD; thence west along the centerline of Collins RD to the centerline of I-295; thence south along the centerline of I-295 to the centerline of the Ortega River; thence southwest along the centerline of Ortega River to the centerline of Blanding BV; thence south along the centerline of Blanding BV to the southerly boundary line of Duval County and the northerly boundary line of Clay County; thence west along said county boundary lines to the southwest corner of Duval County (being the northwest corner of Clay County and also being a point on the easterly line of Baker County); thence north along the west line of Duval County to the northwest corner; thence northeast along the northerly Duval County boundary line to the centerline of Thomas Creek; thence east to the centerline of Nassau River; thence east into Nassau Sound; thence east to the easterly line of Duval County as it borders the Atlantic Ocean; thence south along the easterly line of Duval County to the point of beginning.

At-Large District 2:

For a point of beginning, begin at the intersection of the centerline of the St. Johns River main trunk and the centerline of the Isaiah D. Hart XY Bridge; thence north, northeast, and east along the centerline of the St. Johns River to the Duval County Line/Atlantic Ocean; thence south along the Duval County Line to the Duval County/St. Johns County line; thence west along the Duval County line to the centerline of San Pablo RD S; thence north along the centerline of San Pablo RD S and San Pablo PY to the centerline of Beach BV; thence west along the centerline of Beach BV to the southeast corner of LOT 55 BLK 1 of Golden Glades Unit No1; thence north 2,916 feet more or less, along the east boundary of LOT 55 BLK 1 of GOLDEN GLADES UNIT NO 1 to the northeast corner of PT LOTS 36,37 RECD O/R BK 3738-372 of GOLDEN GLADES UNIT NO 2; thence west 1313 feet more or less, along the north property line of PT LOTS 36,37 RECD O/R BK 3738-372 of GOLDEN GLADES UNIT NO 2 to the centerline of Hodges BV; thence north along the centerline of Hodges BV to the centerline of Tom Morris DR; thence east to the southwest corner of LOT 15 of ST ANDREWS PLACE subdivision; thence east 387 feet more or less, along the southern boundary of LOT 15 of ST ANDREWS PLACE subdivision to the southeast corner of LOT 15 of ST ANDREWS PLACE subdivision; thence north 6694 feet more or less, along the eastern boundary of LOT 15 of ST ANDREWS PLACE subdivision to the centerline of Atlantic BV; thence west along the centerline of Atlantic BV to the centerline of Highland AVE; thence north along the centerline of Highland AVE to the centerline of the Isaiah D. Hart XY Bridge; thence northwest along the centerline of the Isaiah D. Hart XY Bridge 2132 feet more or less, to the point of beginning.

At-Large District 3:

For a point of beginning, begin at the intersection of the Duval County line and the centerline of San Pablo RD S; thence south 53,319 feet more or less, along the eastern Duval County boundary line to the southeastern corner of Duval County; thence west 33,185 feet more or less, along the southerly boundary of Duval County to the southwest corner of 31-4S-28E 18.5 - PT LOTS 1,2,3,4 RECD - O/R 12024-1638 BEING PARCEL 100; thence north 5,890 feet more or less, along the westerly boundary of 31-4S-28E 18.5 - PT LOTS 1,2,3,4 RECD - O/R 12024-1638 BEING PARCEL 100 to the centerline of Julington Creek; thence southwest and west along the centerline of Julington Creek to the centerline of the St. Johns River main trunk; thence north along the centerline of the St. Johns River main trunk to the centerline of Goodby's Creek; thence east along the centerline of Goodby's Creek to the centerline of San Jose BV; thence north along the centerline of San Jose BV to the centerline of Baymeadows RD; thence east along the centerline of Baymeadows RD to the centerline of Baymeadows CR; thence north and east along the centerline of Baymeadows CR to the centerline of Southbrook DR; thence east along the centerline of Southbrook DR to the centerline of Southside BV; thence north along the centerline of Southside BV to the centerline of J. Turner Butler BV; thence east along the centerline of J. Turner Butler BV to the centerline of I-295; thence north along the centerline of I-295 to the centerline of St. Johns Bluff RD; thence north along the centerline of St. Johns Bluff RD to the centerline of Beach BV; thence east along the centerline of Beach BV to the centerline of Kernan BV; thence north along the centerline of Kernan BV to the centerline of Atlantic BV; thence east 10,976 feet more or less, along the centerline of Atlantic BV to the northeast corner of 38-2S-28E 36.52 - B DE CASTRO Y FERRER GRANT - PT RECD O/R 8590-2406 (EX PT R/W RECD O/R 13969-1800); thence south 6694 feet more or less, along the eastern boundary line of 38-2S-28E 36.52 - B DE CASTRO Y FERRER GRANT - PT RECD O/R 8590-2406 (EX PT R/W RECD O/R 13969-1800) to the southeast corner of LOT 15 of ST ANDREWS PLACE subdivision; thence west 387 feet more or less, along the southern boundary line of LOT 15 of ST ANDREWS PLACE subdivision to the centerline of Tom Morris DR; thence west along the centerline of Tom Morris DR to the centerline of Hodges BV; thence south along the centerline of Hodges BV 2,288 feet more or less, to a point laterally west of the northwest corner of W 65FT LOT 29 BLK 1 of GOLDEN GLADES UNIT 2; thence east 1,313 feet more or less, along the northern boundary of W 65FT LOT 29 BLK 1 of GOLDEN GLADES UNIT 2 to the northeast corner of PT LOTS 36,37 RECD O/R BK 3738-372 of GOLDEN GLADES UNIT NO 2; thence south 2,916 feet more or less, along the eastern boundary of PT LOTS 36,37 RECD O/R BK 3738-372 of GOLDEN GLADES UNIT NO 2 to the centerline of Beach BV; thence east along the centerline of Beach BV to the centerline of San Pablo RD S; thence south along the centerline of San Pablo RD S and San Pablo PY to the centerline of the Duval County Line and Clay County line to the point of origin.

At-Large District 4:

For a point of beginning, begin at the intersection of the centerline of Atlantic BV and the centerline of Kernan BV; thence south along the centerline of Kernan BV to the centerline of Beach BV; thence west along the centerline of Beach BV to the centerline of I-295; thence south along the centerline of I-295 to the centerline of J. Turner Butler BV; thence west along the centerline of J. Turner Butler BV to the centerline of Southside BV; thence south along the centerline of Southside BV to the centerline of Southbrook DR; thence west along the centerline of Southbrook DR to the centerline of Baymeadows CR; thence west and south along the centerline of Baymeadows CR to the centerline of Baymeadows RD; thence west along the centerline of Baymeadows RD to the centerline of San Jose BV; thence south along the centerline of San Jose BV to the centerline of Goodby's Creek; thence west along the

Revised Exhibit 7

centerline of Goodby's Creek to the centerline of the St. Johns River main trunk; thence southwest along the centerline of the St. Johns River main trunk to the centerline of I-295/Buckman Bridge; thence west along the centerline of I-295 to the Duval County line; thence west along the Duval County line to the centerline of the Ortega River; thence northeast along the centerline of the Ortega River to the centerline of I-295; thence northwest along the centerline of I-295 to the centerline of Collins RD; thence east 2,471 feet more or less, along the centerline of Collins RD to the southwest corner of TRACTS 9,10(EX PT R/W RECD O/R 14065-997) BLK 3 of JACKSONVILLE HEIGHTS; thence north 1454 feet more or less, along the western boundary line of TRACTS 9,10(EX PT R/W RECD O/R 14065-997) BLK 3 of JACKSONVILLE HEIGHTS to the intersection with centerline of Plantation Bay DR N; thence east along the centerline of Plantation Bay DR N to the centerline of Plantation Club DR; thence north along the centerline of Plantation Club DR to the centerline of Du-Clay RD; thence east along the centerline of Du-Clay RD to the centerline of Blanding BV; thence north along the centerline of Blanding BV to the centerline of the Cedar River; thence north along the centerline of the Cedar River to the centerline of Park ST; thence east along the centerline of Park ST to the centerline of Big Fishwier Creek; thence southeast along the centerline of Big Fishwier Creek to the centerline of the St. Johns River main trunk; thence northeast along the main trunk of the St. Johns River to the centerline of the Arlington River; thence east and southeast along the centerline of the Arlington River to the centerline of Atlantic BV; thence east along the centerline of Atlantic BV to the centerline of Kernan BV to the point of beginning.

At-Large District 5:

For a point of beginning, begin at the intersection of the centerline of the St. Johns River main trunk and the centerline of the Isaiah D. Hart XY Bridge; thence southwest along the centerline of St. Johns River main trunk to the centerline of Big Fishwier Creek; thence northwest along the centerline of Big Fishwier Creek to the centerline of Park ST; thence west along the centerline of Park ST to the centerline of the Cedar River; thence southeast along the centerline of the Cedar River to the centerline of Blanding BV; thence southwest along the centerline of Blanding BV to the centerline of Wilson BV; thence west along the centerline of Wilson BV to the centerline of I-295; thence north, northeast and east along the centerline of I-295 to the centerline of I-95; thence continue southeast on the centerline of I-295 to the centerline of Dunn Creek; thence south along the centerline of Dunn Creek to the centerline of the main trunk of the St. Johns River; thence west and south along the centerline of the St. Johns River to the intersection with the centerline of the Isaiah D. Hart XY Bridge and the point of beginning.

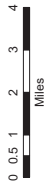
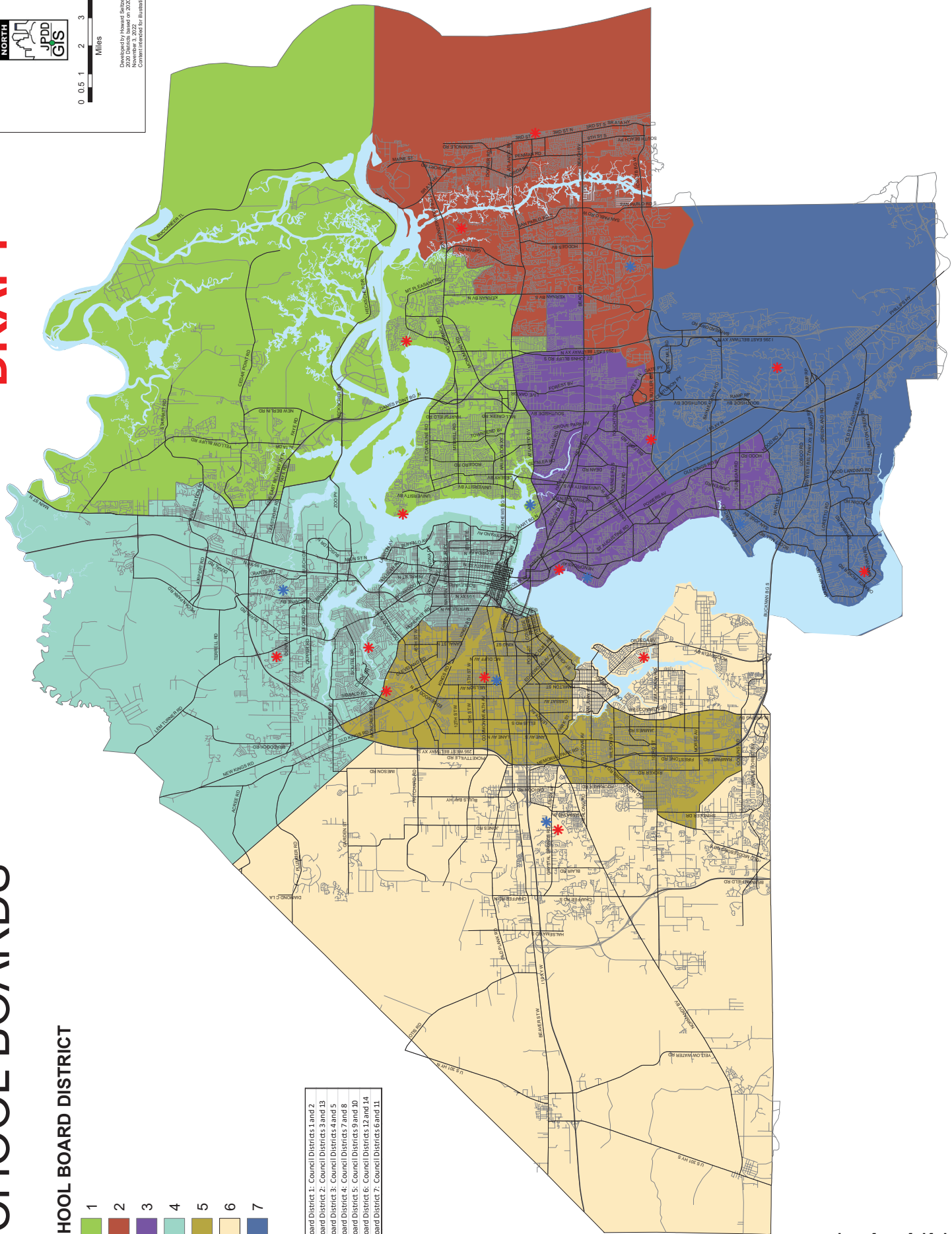
SCHOOL BOARDS

DRAFT

SCHOOL BOARD DISTRICT

- 1
- 2
- 3
- 4
- 5
- 6
- 7

School Board District 1: Council Districts 1 and 2
 School Board District 2: Council Districts 3 and 13
 School Board District 3: Council Districts 4 and 5
 School Board District 4: Council Districts 7 and 8
 School Board District 5: Council Districts 9 and 10
 School Board District 6: Council Districts 12 and 14
 School Board District 7: Council Districts 6 and 11



Developed by Howard Scales, Inc. for the Board of
 School Districts
 November 3, 2022
 Construction for illustrative purposes only

Sch. Dist.	Population	Deviation	Pct. Dev.
1	145,276	3,052	2.15%
2	149,007	6,783	4.77%
3	146,103	3,879	2.73%
4	138,411	-3,813	-2.68%
5	135,526	-6,698	-4.71%
6	136,175	-6,049	-4.25%
7	145,069	2,845	2.00%

Revised Exhibit 10 – Proposed School Board Districts Based on 2020 U.S. Census Data

Appendix 2 – School Board Districts

Section 1. – Council District Composition of School Board Districts

School Board District 1: Council Districts 1 and 2

School Board District 2: Council Districts 3 and 13

School Board District 3: Council Districts 4 and 5

School Board District 4: Council Districts 7 and 8

School Board District 5: Council Districts 9 and 10

School Board District 6: Council Districts 12 and 14

School Board District 7: Council Districts 6 and 11
